



**RWE Renewables UK Dogger Bank
South (West) Limited**

**RWE Renewables UK Dogger Bank
South (East) Limited**

Dogger Bank South Offshore Wind Farms

August 2024 Geophysical Assessment Report

Part 9 of 9


Pre-Examination Procedural Deadline

October 2024

Application Reference: 10.6

Revision: 01

Unrestricted



Company:	RWE Renewables UK Dogger Bank South (West) Limited and RWE Renewables UK Dogger Bank South (East) Limited	Asset:	Development
Project:	Dogger Bank South Offshore Wind Farms	Sub Project/Package:	Consents
Document Title or Description:	August 2024 Geophysical Assessment Report Part 9 of 9		
Document Number:	005325766-01	Contractor Reference Number:	PC2340-RHD-ON-ZZ-AX-Z-0865

COPYRIGHT © RWE Renewables UK Dogger Bank South (West) Limited and RWE Renewables UK Dogger Bank South (East) Limited, 2024. All rights reserved.

This document is supplied on and subject to the terms and conditions of the Contractual Agreement relating to this work, under which this document has been supplied, in particular:

LIABILITY


In preparation of this document RWE Renewables UK Dogger Bank South (West) Limited and RWE Renewables UK Dogger Bank South (East) Limited has made reasonable efforts to ensure that the content is accurate, up to date and complete for the purpose for which it was contracted. RWE Renewables UK Dogger Bank South (West) Limited and RWE Renewables UK Dogger Bank South (East) Limited makes no warranty as to the accuracy or completeness of material supplied by the client or their agent.

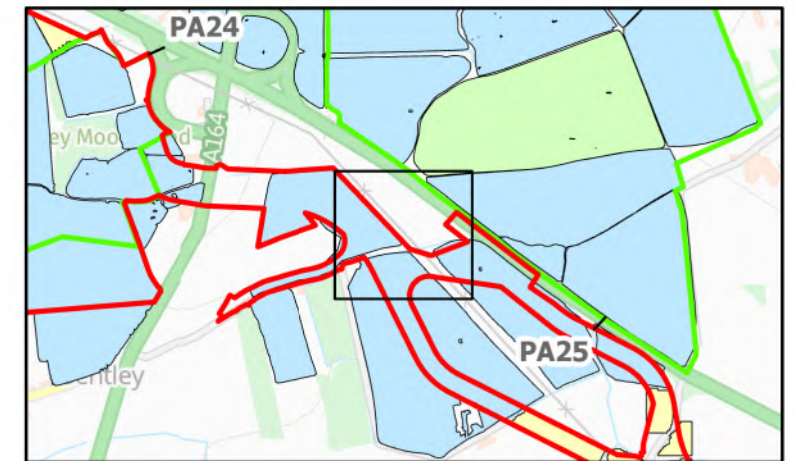
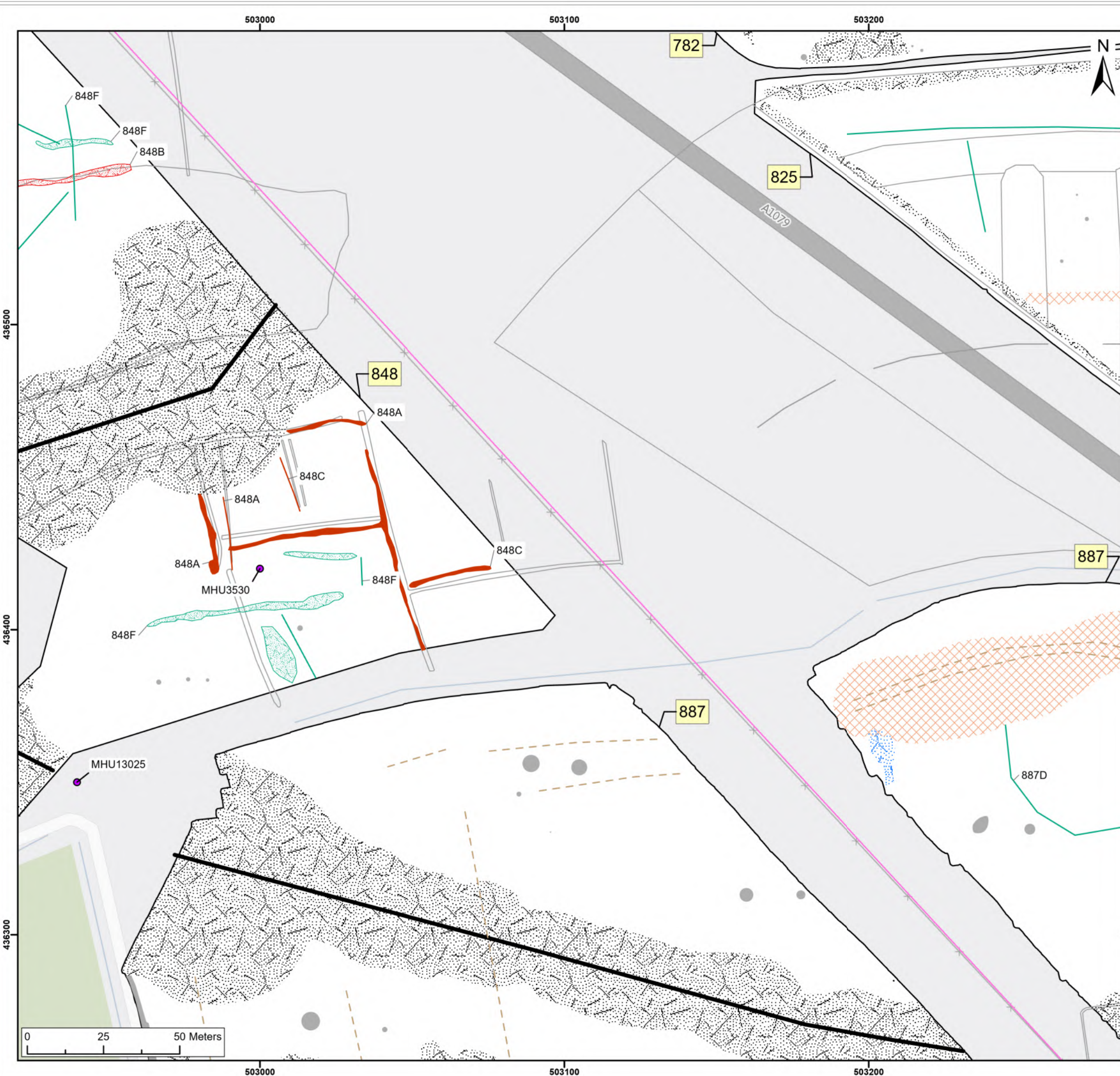
Other than any liability on RWE Renewables UK Dogger Bank South (West) Limited and RWE Renewables UK Dogger Bank South (East) Limited detailed in the contracts between the parties for this work RWE Renewables UK Dogger Bank South (West) Limited and RWE Renewables UK Dogger Bank South (East) Limited shall have no liability for any loss, damage, injury, claim, expense, cost or other consequence arising as a result of use or reliance upon any information contained in or omitted from this document.

Any persons intending to use this document should satisfy themselves as to its applicability for their intended purpose.

The user of this document has the obligation to employ safe working practices for any activities referred to and to adopt specific practices appropriate to local conditions.

Rev No.	Date	Status/Reason for Issue	Author	Checked by	Approved by
01	August 2024	Issued for information	AOC	RWE	RWE





Legend:

- Anomaly (Probable Archaeology)
- Spread (Probable Archaeology)
- Spread (Historic Feature)
- Spread (Unclear Origin)
- Spread (Geology/Natural)
- Spread (Magnetic Disturbance)
- Anomaly (Ferrous/Iron Spike)
- Linear Trend (Probable Archaeology)
- Linear Trend (Unclear Origin)
- Linear Trend (Agricultural, Ploughing)
- Linear Trend (Service)

Historic Environment Records (events)

- Point
- Line
- Region

Historic Environment Records (monuments)

- Monument, Building, Find spot
- Monument
- Monument

NMP Mapping

- NMP Mapping

SX	P07	18/07/2024	Draft	SO	AG	JL
SUI	REV	DATE	DESCRIPTION	DRW	CHK	APR

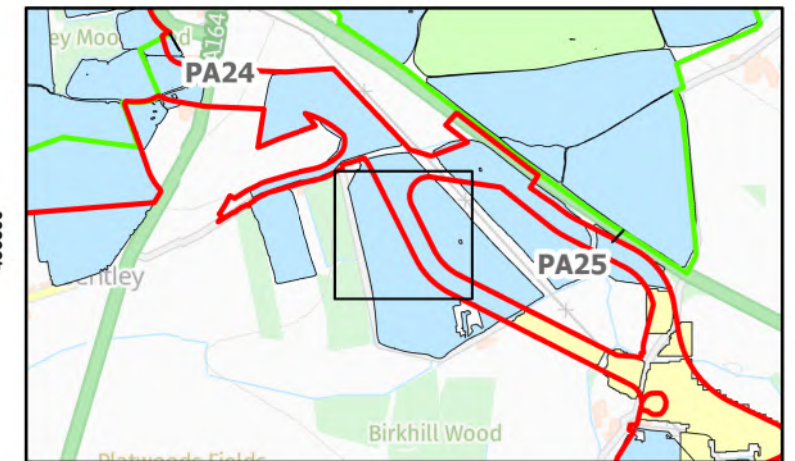
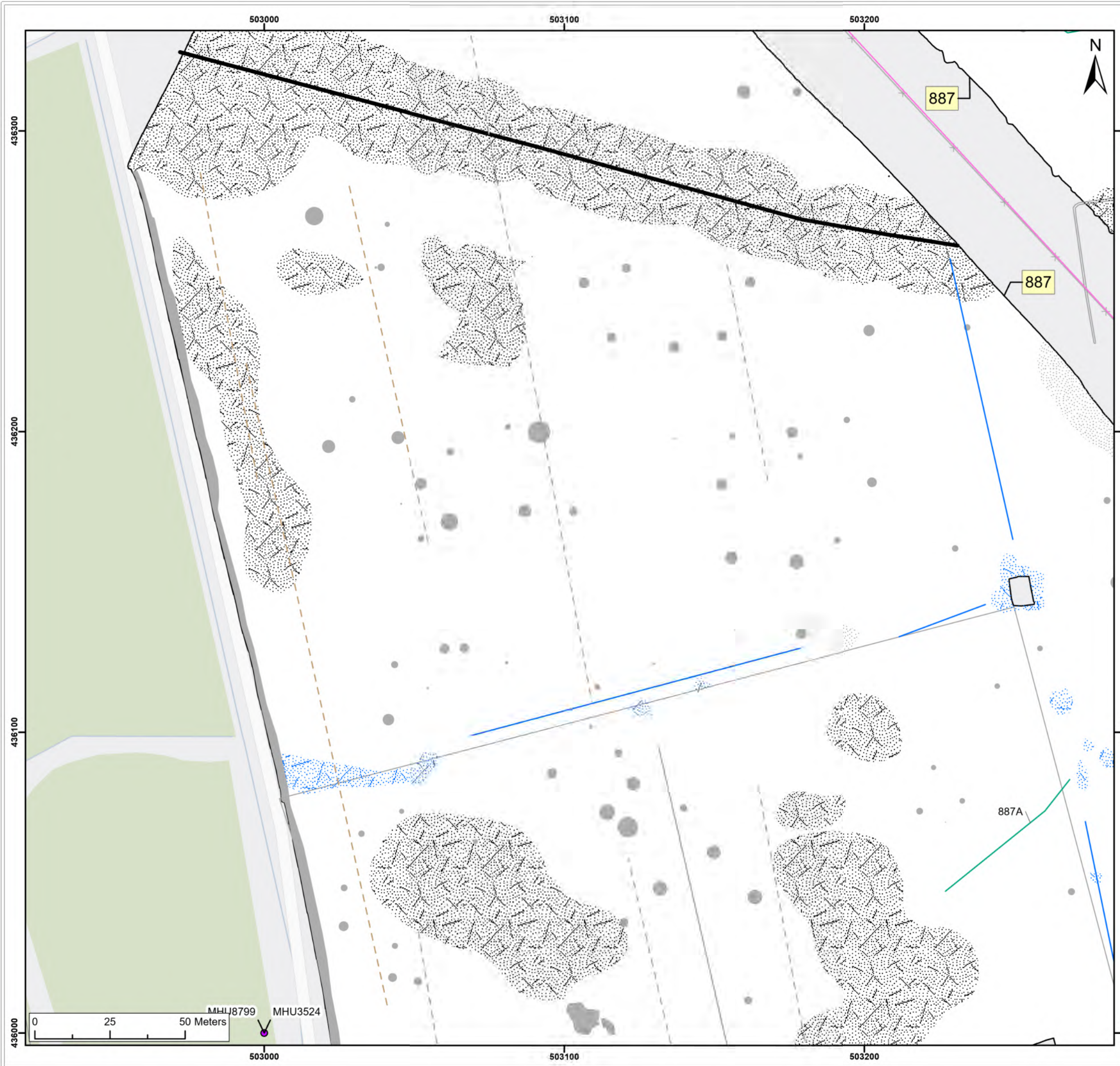
Title: Archive Interpretation: 848, 887

Figure:22-7-624 Drawing No: PB2340-RHD-ZZ-ZZ-DR-Z-0624

Co-ordinate system: British National Grid Page Size: A3 Scale: 1:1,250

Project: Dogger Bank South Offshore Wind Farms Report: Archaeological Geophysical Survey Report





Legend:

- Spread (Historic Feature)
- Spread (Magnetic Disturbance)
- Anomaly (Ferrous/Iron Spike)
- Spread (Ferrous/Iron Spike)
- Linear Trend (Historic Feature)
- Linear Trend (Unclear Origin)
- Linear Trend (Agricultural, Ploughing)
- Linear Trend (Service)

Historic Environment Records (events)

- Point
- Line
- Region

Historic Environment Records (monuments)

- Monument, Building, Find spot
- Monument
- Monument

NMP Mapping

- NMP Mapping

SX	P07	18/07/2024	Draft		SO	AG	JL
SUI	REV	DATE	DESCRIPTION		DRW	CHK	APR

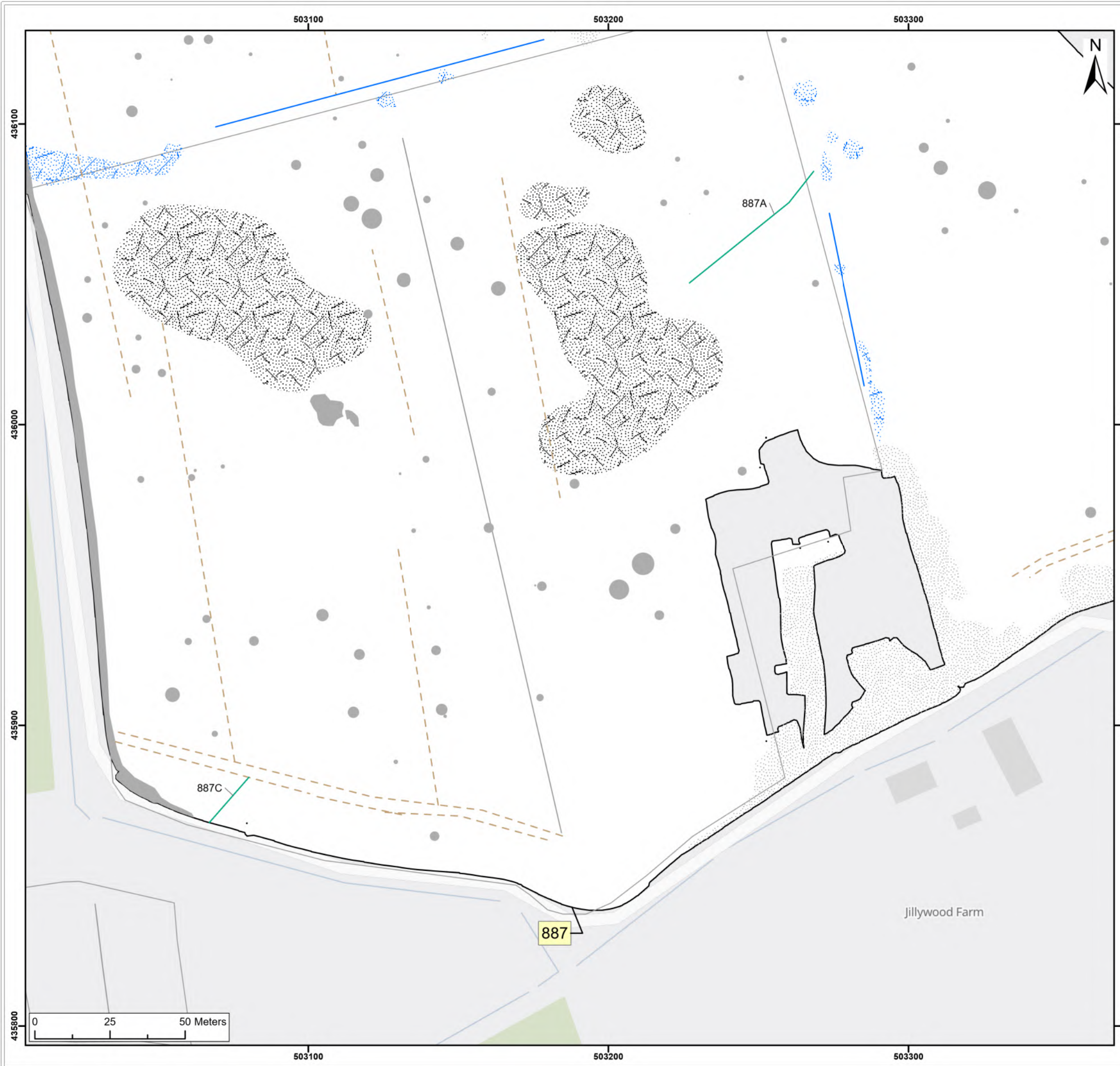
Title: Archive Interpretation: 887

Figure:22-7-625 Drawing No: PB2340-RHD-ZZ-ZZ-DR-Z-0625

Co-ordinate system: British National Grid Page Size: A3 Scale: 1:1,250

Project: Dogger Bank South Offshore Wind Farms Report: Archaeological Geophysical Survey Report





Legend:

- Spread (Historic Feature)
- Spread (Magnetic Disturbance)
- Anomaly (Ferrous/Iron Spike)
- Spread (Ferrous/Iron Spike)
- Linear Trend (Historic Feature)
- Linear Trend (Unclear Origin)
- - - Linear Trend (Agricultural, Ploughing)

Historic Environment Records (events)

- ▲ Point
- Line
- Region

Historic Environment Records (monuments)

- Monument, Building, Find spot
- Monument
- Monument

NMP Mapping

- NMP Mapping

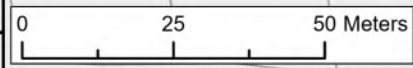
SX	P07	18/07/2024	Draft	SO	AG	JL
SUI	REV	DATE	DESCRIPTION	DRW	CHK	APR

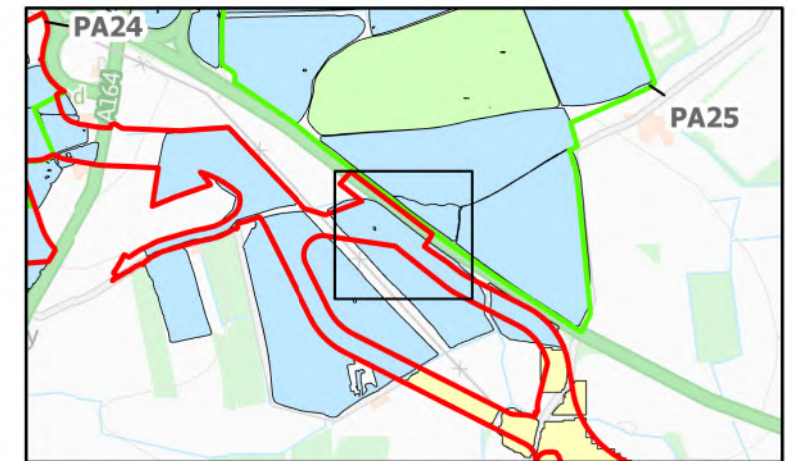
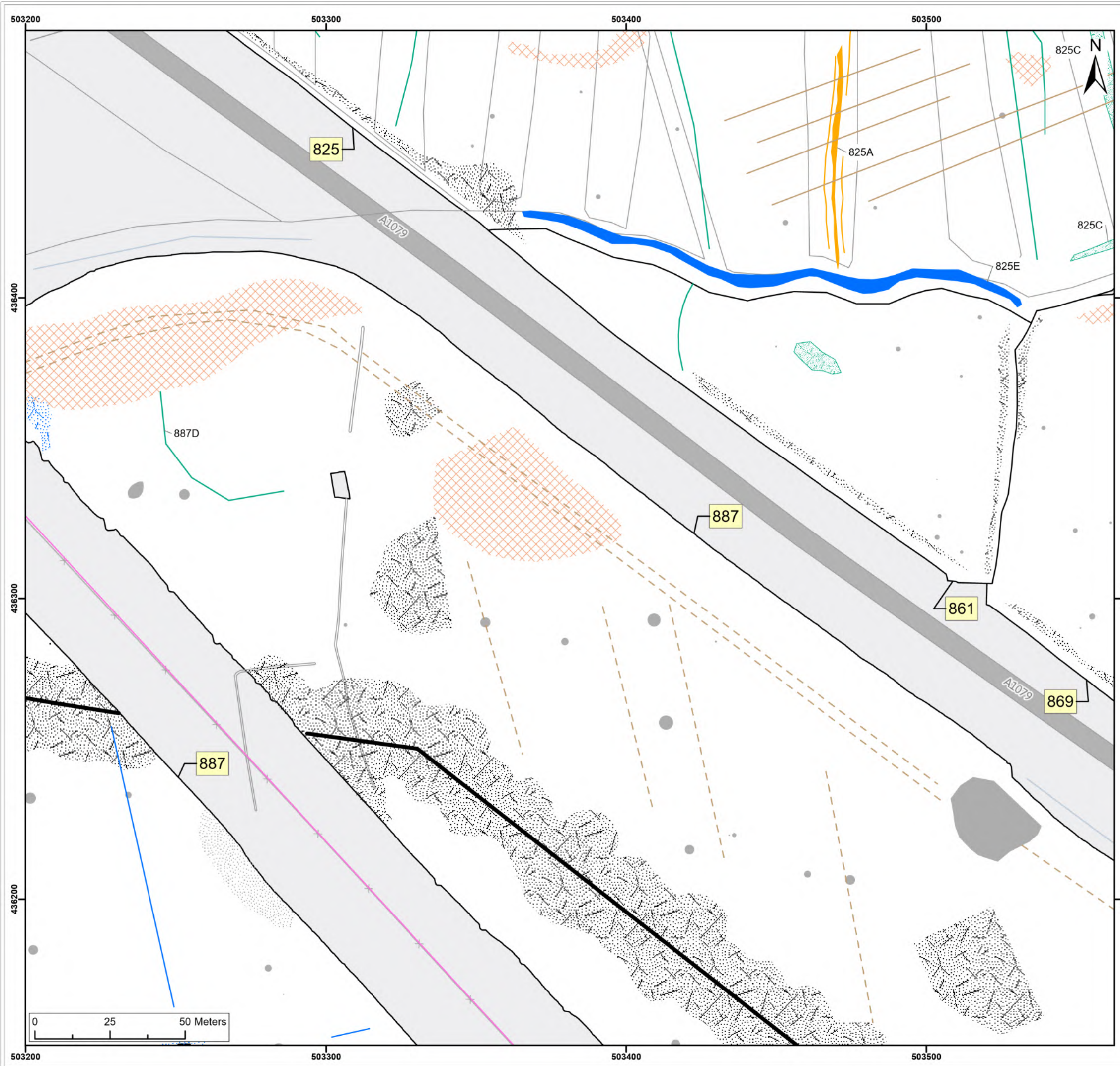
Title: **Archive Interpretation: 887**

Figure:22-7-626 Drawing No: PB2340-RHD-ZZ-ZZ-DR-Z-0626

Co-ordinate system: British National Grid Page Size: A3 Scale: 1:1,250

Project: **Dogger Bank South Offshore Wind Farms** Report: **Archaeological Geophysical Survey Report**





Legend:

- Anomaly (Possible Archaeology)
- Anomaly (Historic Feature)
- Spread (Historic Feature)
- Spread (Unclear Origin)
- Spread (Geology/Natural)
- Spread (Magnetic Disturbance)
- Anomaly (Ferrous/Iron Spike)
- Spread (Ferrous/Iron Spike)
- Linear Trend (Possible Archaeology)
- Linear Trend (Historic Feature)
- Linear Trend (Unclear Origin)
- Linear Trend (Agricultural, Ploughing)
- Linear Trend (Agricultural, Ridge and Furrow)
- Linear Trend (Service)

Historic Environment Records (events)

- Point
- Line
- Region

Historic Environment Records (monuments)

- Monument, Building, Find spot
- Monument
- Monument

NMP Mapping

- NMP Mapping

SX	P07	18/07/2024	Draft	SO	AG	JL
SUI	REV	DATE	DESCRIPTION	DRW	CHK	APR

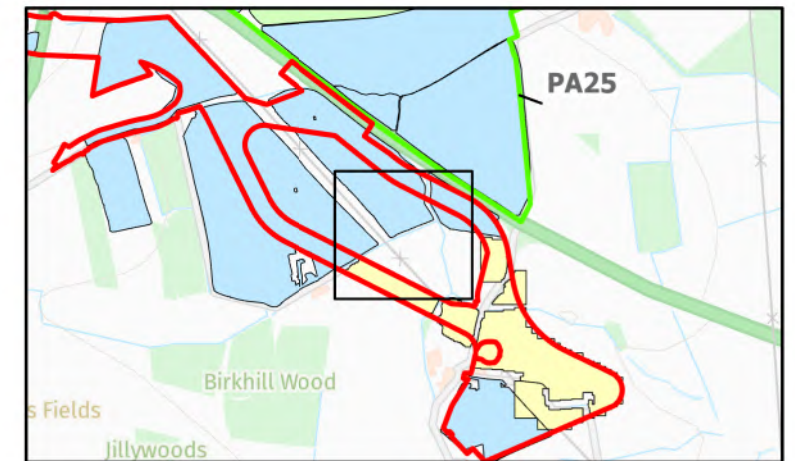
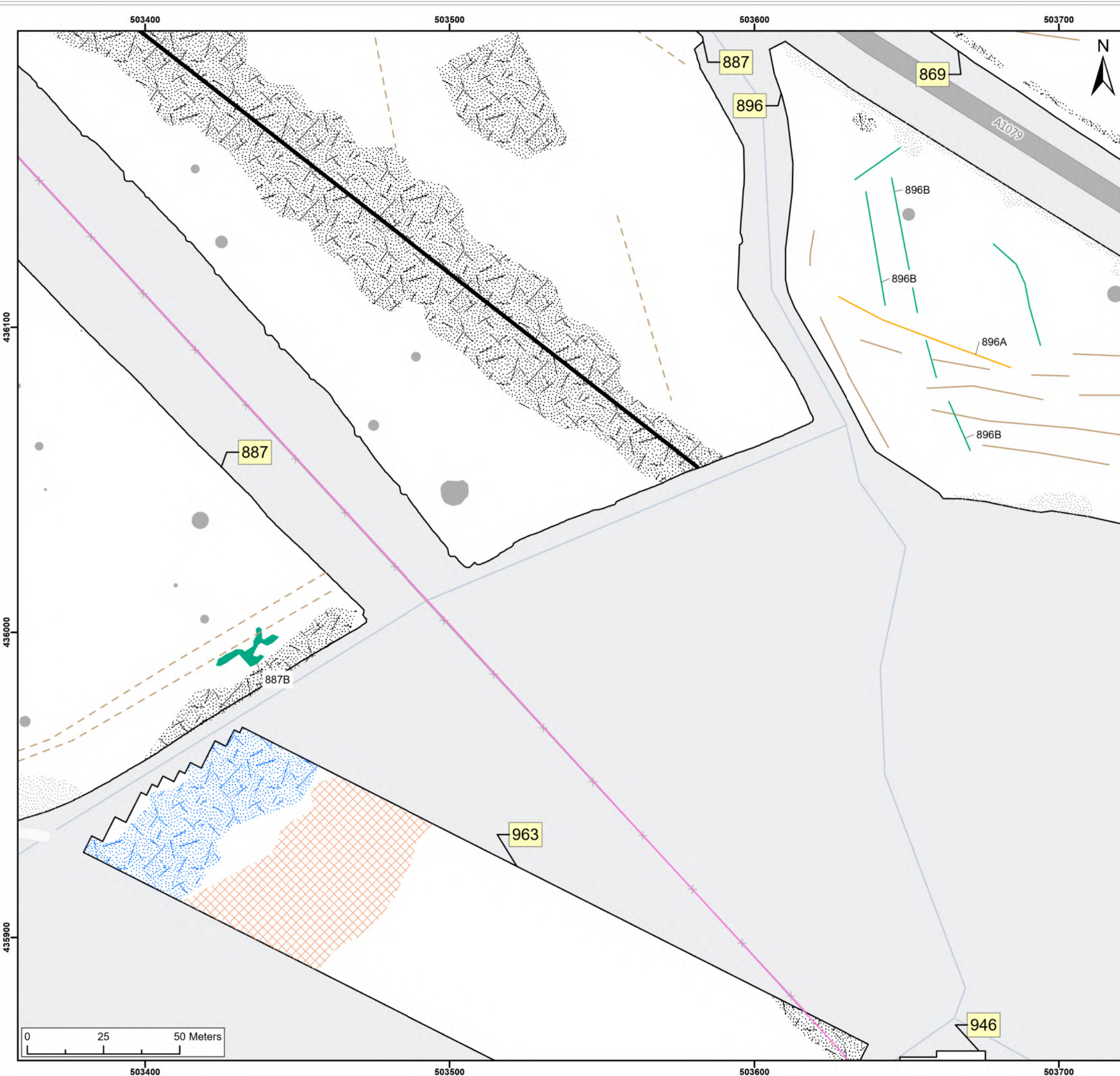
Title: Archive Interpretation:
861

Figure:22-7-627 Drawing No: PB2340-RHD-ZZ-ZZ-DR-Z-0627

Co-ordinate system: British National Grid	Page Size: A3	Scale: 1:1,250
--	------------------	-------------------

Project: Dogger Bank South Offshore Wind Farms	Report: Archaeological Geophysical Survey Report
--	--





Legend:

- Spread (Historic Feature)
- Anomaly (Unclear Origin)
- Spread (Geology/Natural)
- Spread (Magnetic Disturbance)
- Anomaly (Ferrous/Iron Spike)
- Spread (Ferrous/Iron Spike)
- Linear Trend (Possible Archaeology)
- Linear Trend (Unclear Origin)
- Linear Trend (Agricultural, Ploughing)
- Linear Trend (Agricultural, Ridge and Furrow)
- Linear Trend (Service)

Historic Environment Records (events)

- Point
- Line
- Region

Historic Environment Records (monuments)

- Monument, Building, Find spot
- Monument
- Monument

SX	P07	18/07/2024	Draft	SO	AG	JL
SUI	REV	DATE	DESCRIPTION	DRW	CHK	APR

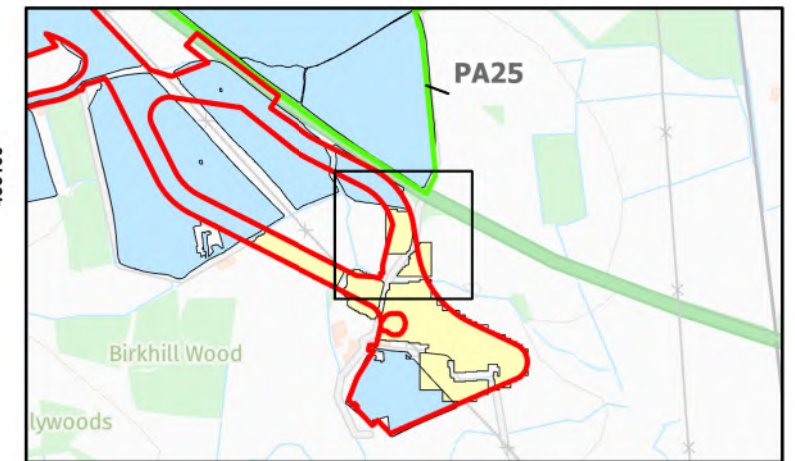
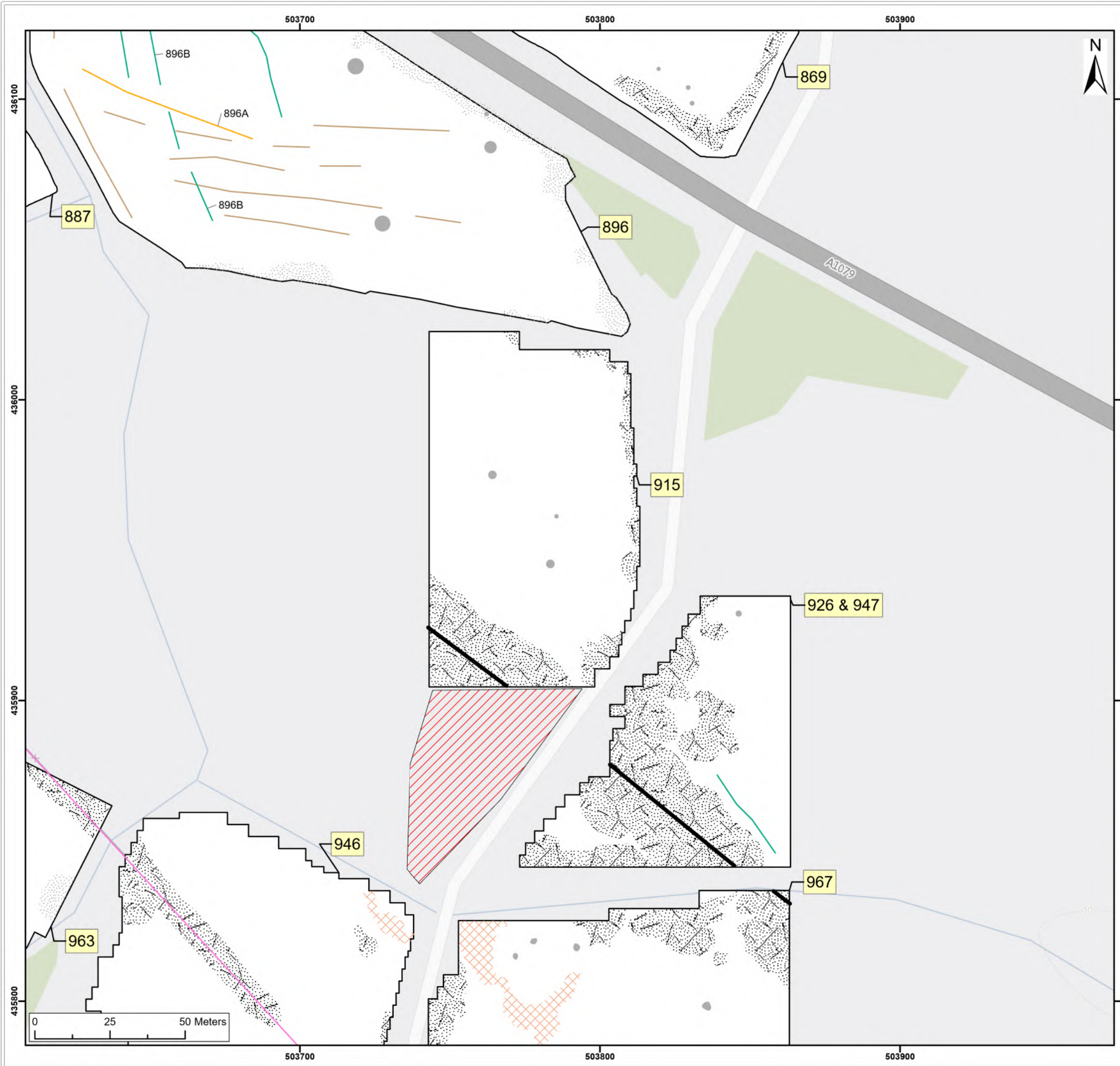
Title: Archive Interpretation: 861, 896

Figure:22-7-628 Drawing No: PB2340-RHD-ZZ-ZZ-DR-Z-0628

Co-ordinate system: British National Grid Page Size: A3 Scale: 1:1,250

Project: Dogger Bank South Offshore Wind Farms Report: Archaeological Geophysical Survey Report





- Legend:**
- Unsuitable
 - Spread (Geology/Natural)
 - Spread (Magnetic Disturbance)
 - Anomaly (Ferrous/Iron Spike)
 - Spread (Ferrous/Iron Spike)
 - Linear Trend (Possible Archaeology)
 - Linear Trend (Unclear Origin)
 - Linear Trend (Agricultural, Ridge and Furrow)
 - Linear Trend (Service)
- Historic Environment Records (events)**
- Point
 - Line
 - Region
- Historic Environment Records (monuments)**
- Monument, Building, Find spot
 - Monument
 - Monument

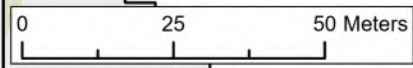
SX	P07	18/07/2024	Draft		SO	AG	JL
SUI	REV	DATE	DESCRIPTION		DRW	CHK	APR

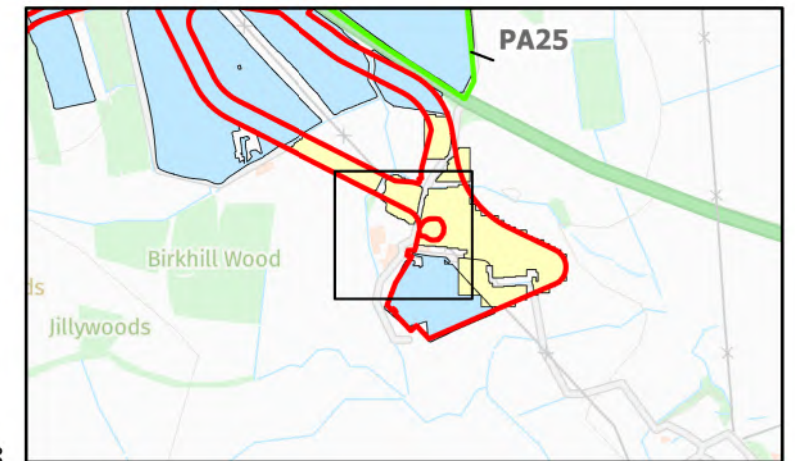
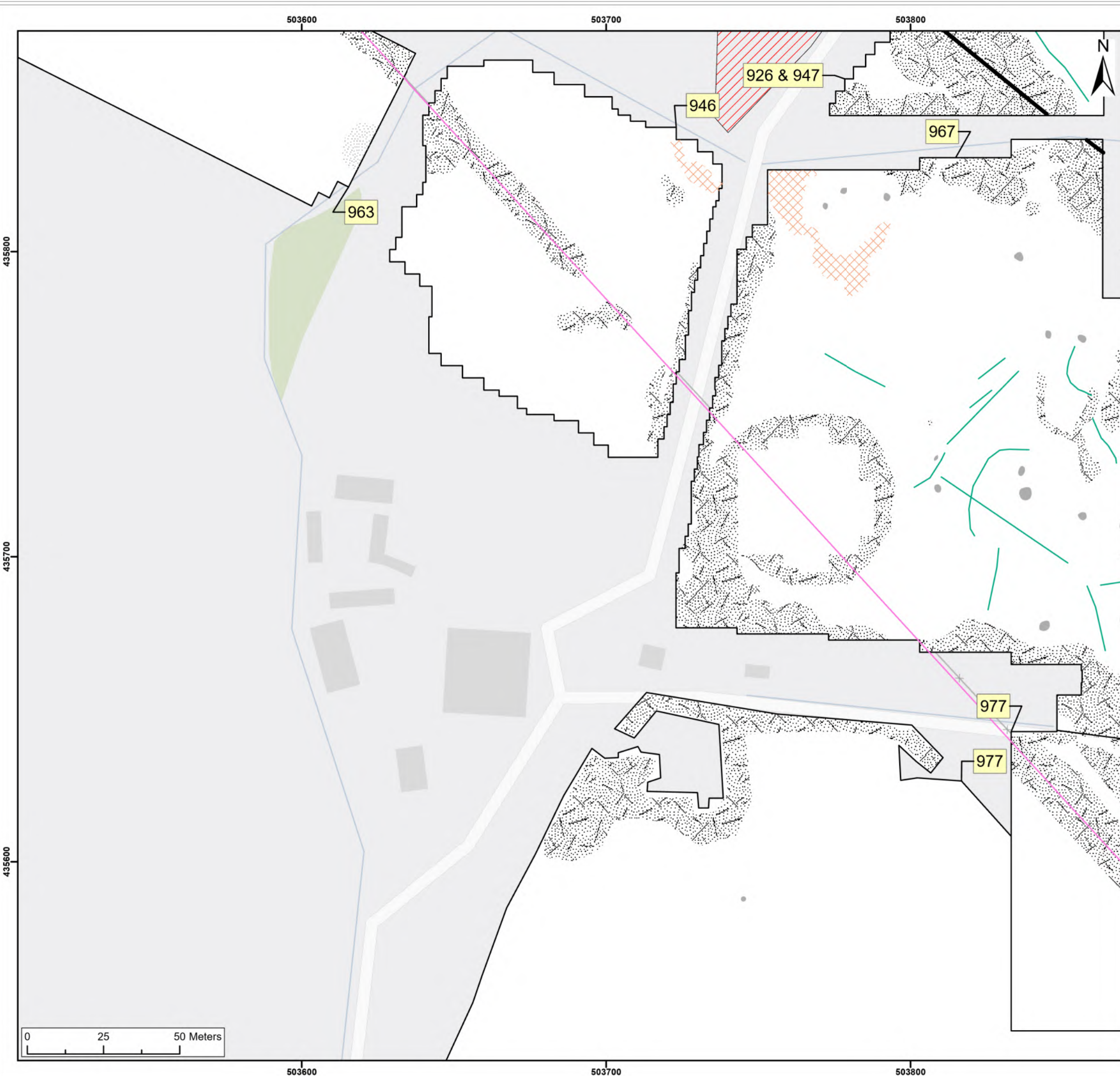
Title:
 Archive Interpretation:
 896, 915, 926, 947

Figure:22-7-629 Drawing No: PB2340-RHD-ZZ-ZZ-DR-Z-0629

Co-ordinate system: British National Grid	Page Size: A3	Scale: 1:1,250
--	------------------	-------------------

Project: Dogger Bank South Offshore Wind Farms	Report: Archaeological Geophysical Survey Report
--	--





Legend:

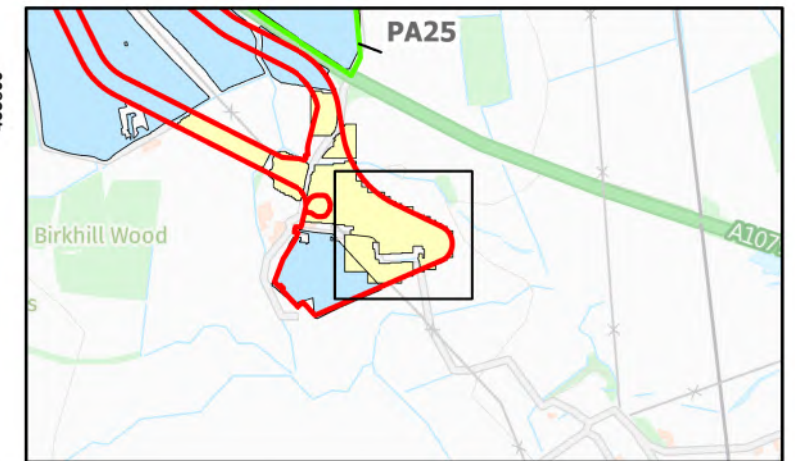
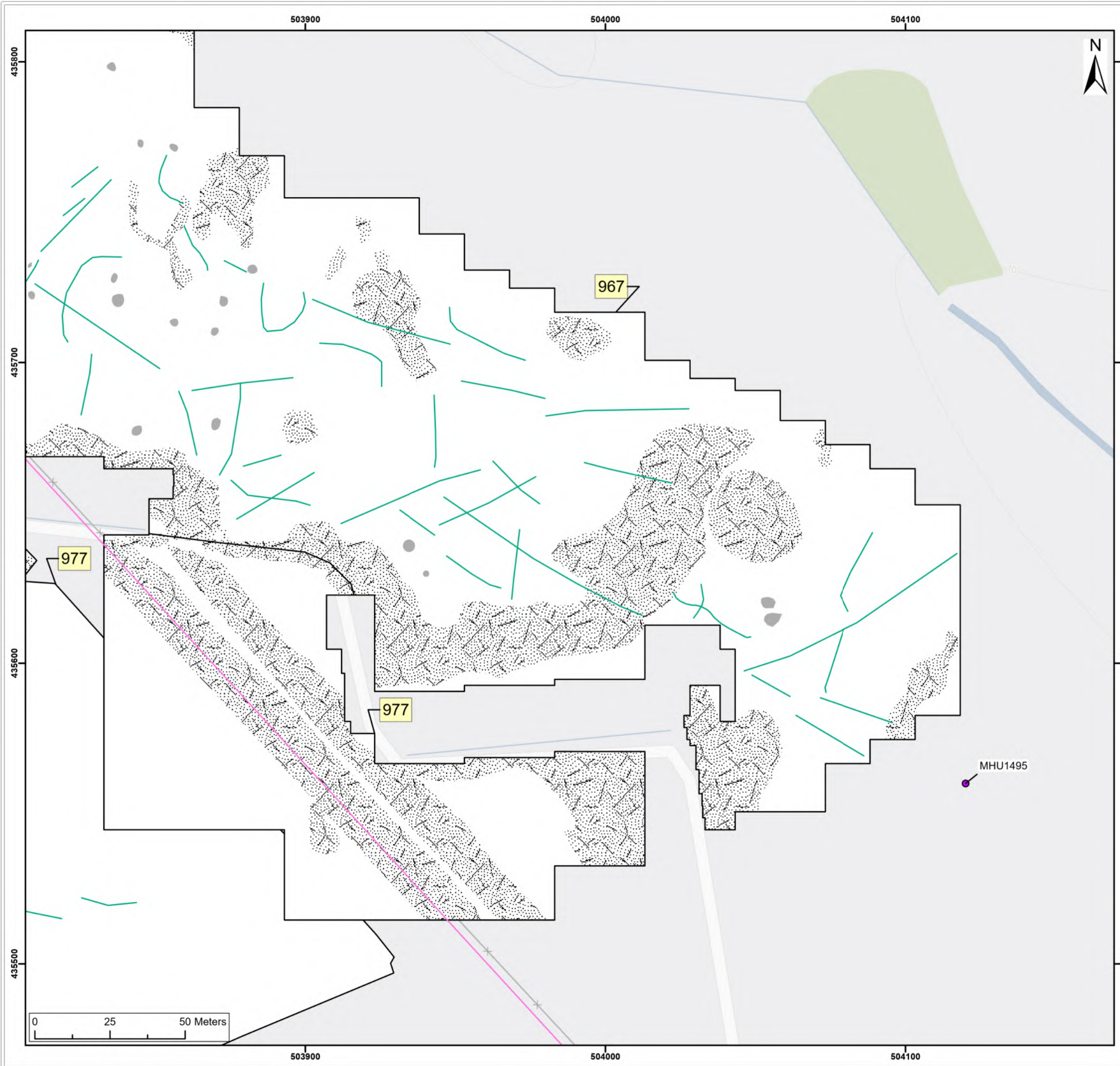
Unsuitable	Historic Environment Records (events)
Spread (Geology/Natural)	Point
Spread (Magnetic Disturbance)	Line
Anomaly (Ferrous/Iron Spike)	Region
Spread (Ferrous/Iron Spike)	Historic Environment Records (monuments)
Linear Trend (Unclear Origin)	Monument, Building, Find spot
Linear Trend (Service)	Monument
	Monument

SX	P07	18/07/2024	Draft	SO	AG	JL
SUI	REV	DATE	DESCRIPTION	DRW	CHK	APR

Title:
 Archive Interpretation:
 967, 977, 946, 963

Figure:22-7-630	Drawing No: PB2340-RHD-ZZ-ZZ-DR-Z-0630	
Co-ordinate system: British National Grid	Page Size: A3	Scale: 1:1,250
Project: Dogger Bank South Offshore Wind Farms	Report: Archaeological Geophysical Survey Report	





- Legend:**
- Spread (Magnetic Disturbance)
 - Anomaly (Ferrous/Iron Spike)
 - Linear Trend (Unclear Origin)
- Historic Environment Records (events)**
- Point
 - Line
 - Region
- Historic Environment Records (monuments)**
- Monument, Building, Find spot
 - Monument
 - Monument

SX	P07	18/07/2024	Draft	SO	AG	JL
SUI	REV	DATE	DESCRIPTION	DRW	CHK	APR

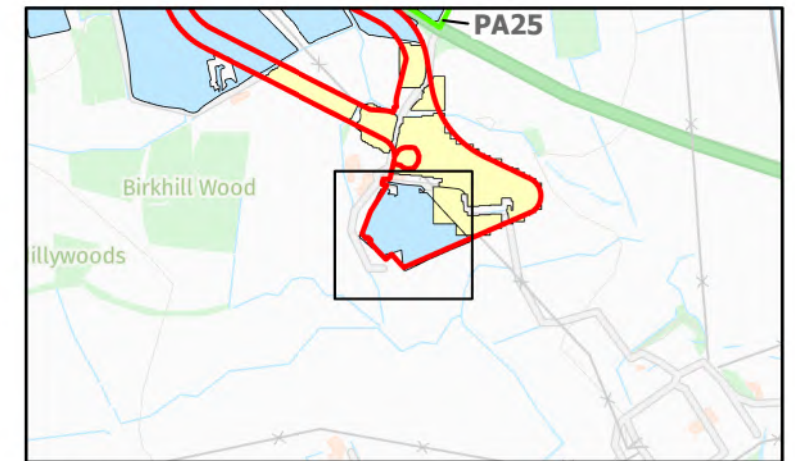
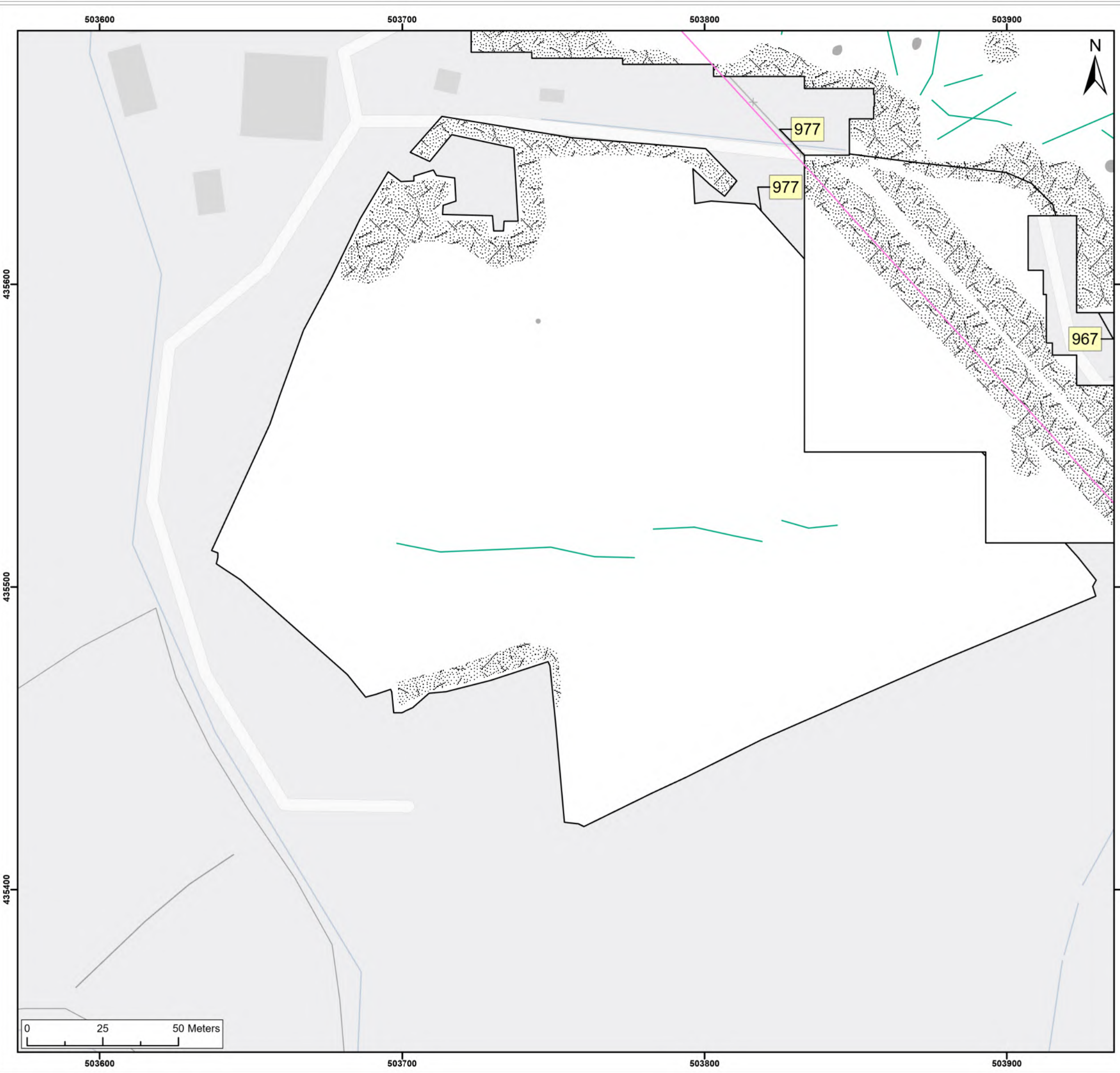
Title: Archive Interpretation: 967, 977

Figure:22-7-631 Drawing No: PB2340-RHD-ZZ-ZZ-DR-Z-0631

Co-ordinate system: British National Grid	Page Size: A3	Scale: 1:1,250
--	------------------	-------------------

Project: Dogger Bank South Offshore Wind Farms	Report: Archaeological Geophysical Survey Report
--	--





Legend:

- Spread (Magnetic Disturbance)
- Anomaly (Ferrous/Iron Spike)
- Linear Trend (Unclear Origin)

Historic Environment Records (events)

- Point
- Line
- Region

Historic Environment Records (monuments)

- Monument, Building, Find spot
- Monument
- Monument

NMP Mapping

- NMP Mapping

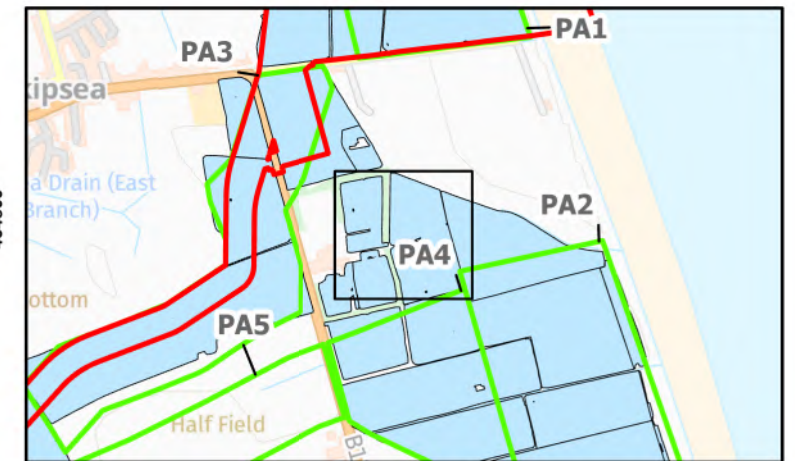
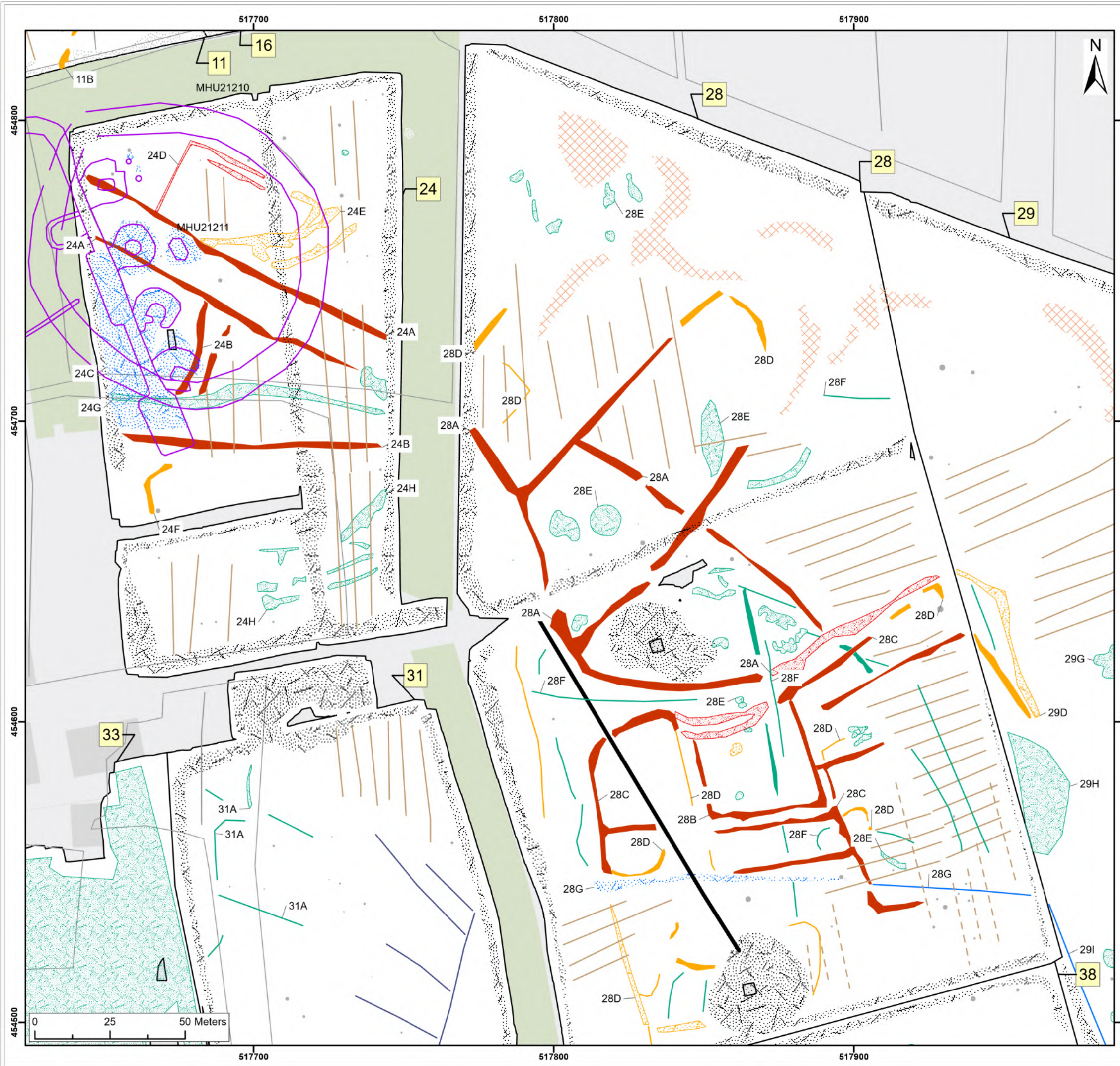
SX	P07	18/07/2024	Draft		SO	AG	JL
SUI	REV	DATE	DESCRIPTION		DRW	CHK	APR

Title:
 Archive Interpretation:
 977

Figure:22-7-632 Drawing No: PB2340-RHD-ZZ-ZZ-DR-Z-0632

Co-ordinate system: British National Grid	Page Size: A3	Scale: 1:1,250
Project: Dogger Bank South Offshore Wind Farms	Report: Archaeological Geophysical Survey Report	





Legend:

- Anomaly (Probable Archaeology)
- ▨ Spread (Probable Archaeology)
- Anomaly (Possible Archaeology)
- ▨ Spread (Possible Archaeology)
- ▨ Spread (Historic Feature)
- Anomaly (Unclear Origin)
- ▨ Spread (Unclear Origin)
- ▨ Spread (Geology/Natural)
- ▨ Spread (Magnetic Disturbance)
- Anomaly (Ferrous/Iron Spike)
- ▨ Spread (Ferrous/Iron Spike)
- Linear Trend (Possible Archaeology)
- Linear Trend (Historic Feature)
- Linear Trend (Unclear Origin)
- Linear Trend (Agricultural, Ploughing)
- Linear Trend (Agricultural, Ridge and Furrow)
- Linear Trend (Drainage)
- Linear Trend (Service)

Historic Environment Records (events)

- ▲ Point
- Line
- Region

Historic Environment Records (monuments)

- Monument, Building, Find spot
- Monument
- Monument

NMP Mapping

- NMP Mapping

SX	P07	18/07/2024	Draft	SO	AG	JL
SUI	REV	DATE	DESCRIPTION	DRW	CHK	APR

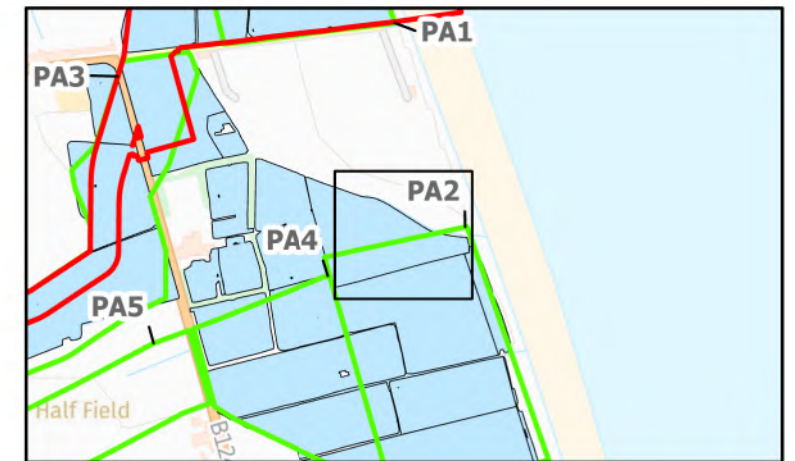
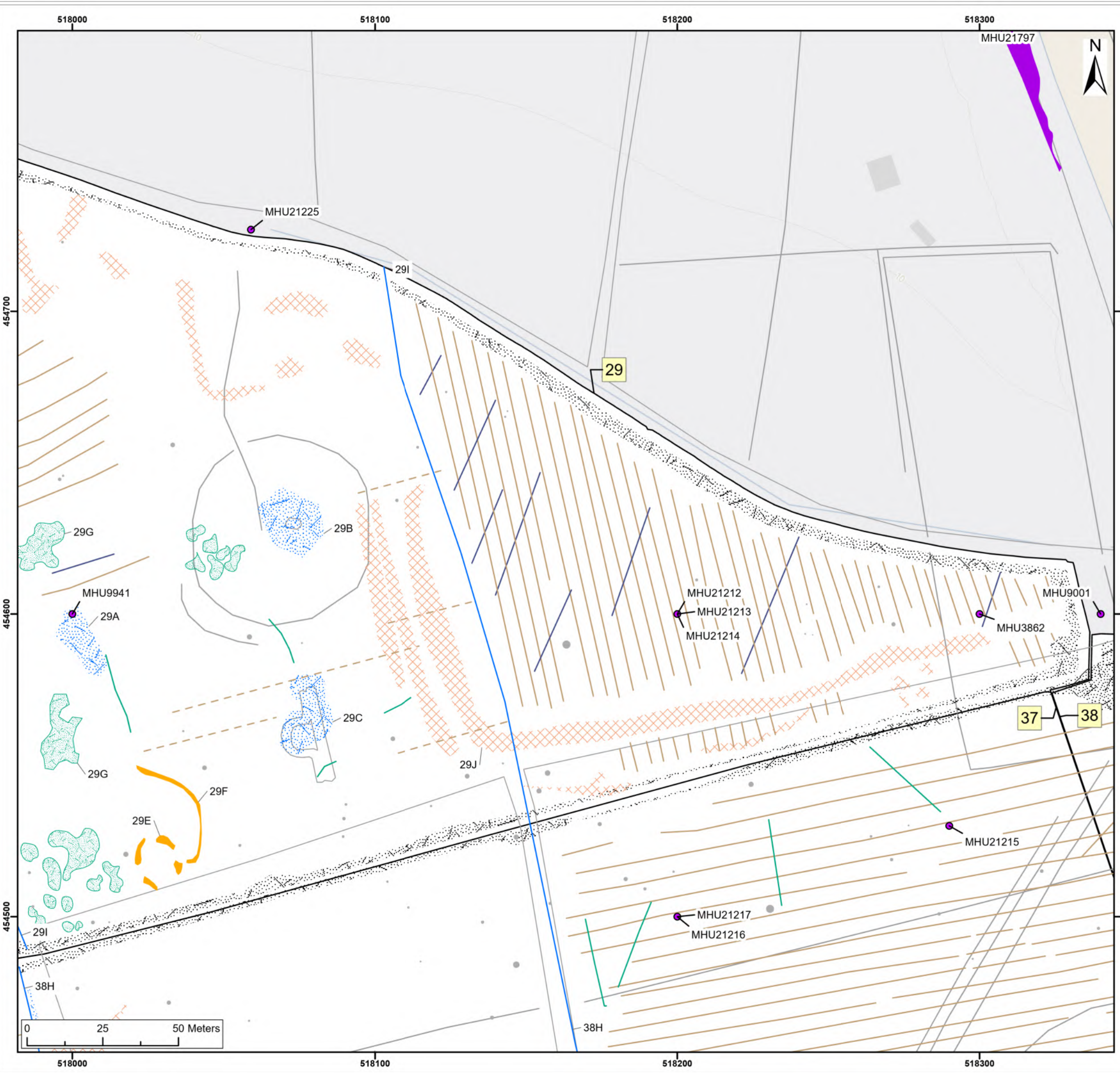
Title: **Archive Interpretation: 24, 28**

Figure:22-7-633 Drawing No: PB2340-RHD-ZZ-ZZ-DR-Z-0633

Co-ordinate system: British National Grid	Page Size: A3	Scale: 1:1,250
--	------------------	-------------------

Project: Dogger Bank South Offshore Wind Farms	Report: Archaeological Geophysical Survey Report
--	--





- Legend:**
- Anomaly (Possible Archaeology)
 - Spread (Historic Feature)
 - Spread (Unclear Origin)
 - Spread (Geology/Natural)
 - Spread (Magnetic Disturbance)
 - Anomaly (Ferrous/Iron Spike)
 - Linear Trend (Historic Feature)
 - Linear Trend (Unclear Origin)
 - Linear Trend (Agricultural, Ploughing)
 - Linear Trend (Agricultural, Ridge and Furrow)
 - Linear Trend (Drainage)
- Historic Environment Records (events)**
- Point
 - Line
 - Region
- Historic Environment Records (monuments)**
- Monument
 - Monument
- NMP Mapping**
- NMP Mapping

SX	P07	18/07/2024	Draft		SO	AG	JL
SUI	REV	DATE	DESCRIPTION		DRW	CHK	APR

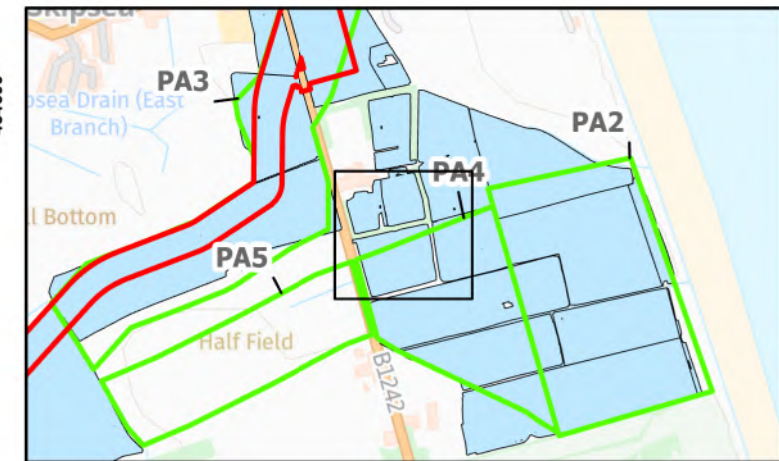
Title: Archive Interpretation: 29

Figure: 22-7-634 Drawing No: PB2340-RHD-ZZ-ZZ-DR-Z-0634

Co-ordinate system: British National Grid	Page Size: A3	Scale: 1:1,250
--	------------------	-------------------

Project: Dogger Bank South Offshore Wind Farms	Report: Archaeological Geophysical Survey Report
--	--





- Legend:**
- Anomaly (Probable Archaeology)
 - ▨ Spread (Probable Archaeology)
 - Anomaly (Possible Archaeology)
 - ▨ Spread (Possible Archaeology)
 - ▨ Spread (Historic Feature)
 - Anomaly (Unclear Origin)
 - ▨ Spread (Unclear Origin)
 - ▨ Spread (Geology/Natural)
 - ▨ Spread (Magnetic Disturbance)
 - Anomaly (Ferrous/Iron Spike)
 - ▨ Spread (Ferrous/Iron Spike)
 - Linear Trend (Possible Archaeology)
 - Linear Trend (Historic Feature)
 - Linear Trend (Unclear Origin)
 - Linear Trend (Agricultural, Ploughing)
 - Linear Trend (Agricultural, Ridge and Furrow)
 - Linear Trend (Drainage)
 - Linear Trend (Service)
- Historic Environment Records (events)**
- ▲ Point
 - Line
 - Region
- Historic Environment Records (monuments)**
- Monument, Building, Find spot
 - Monument
 - Monument
- NMP Mapping**
- NMP Mapping

SX	P07	18/07/2024	Draft	SO	AG	JL
SUI	REV	DATE	DESCRIPTION	DRW	CHK	APR

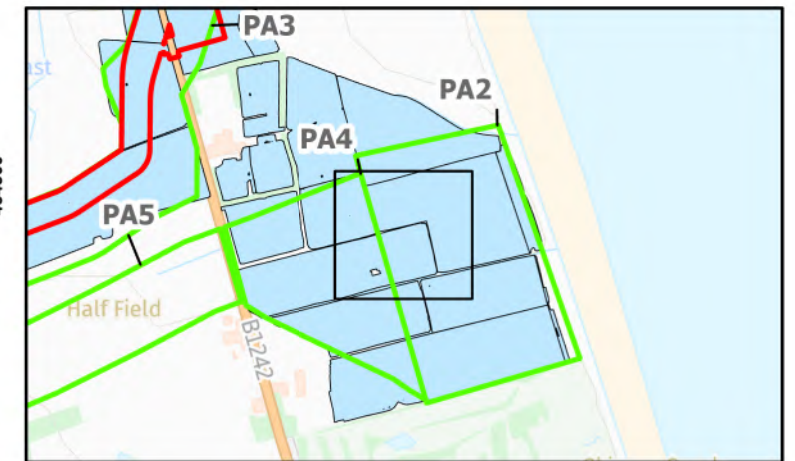
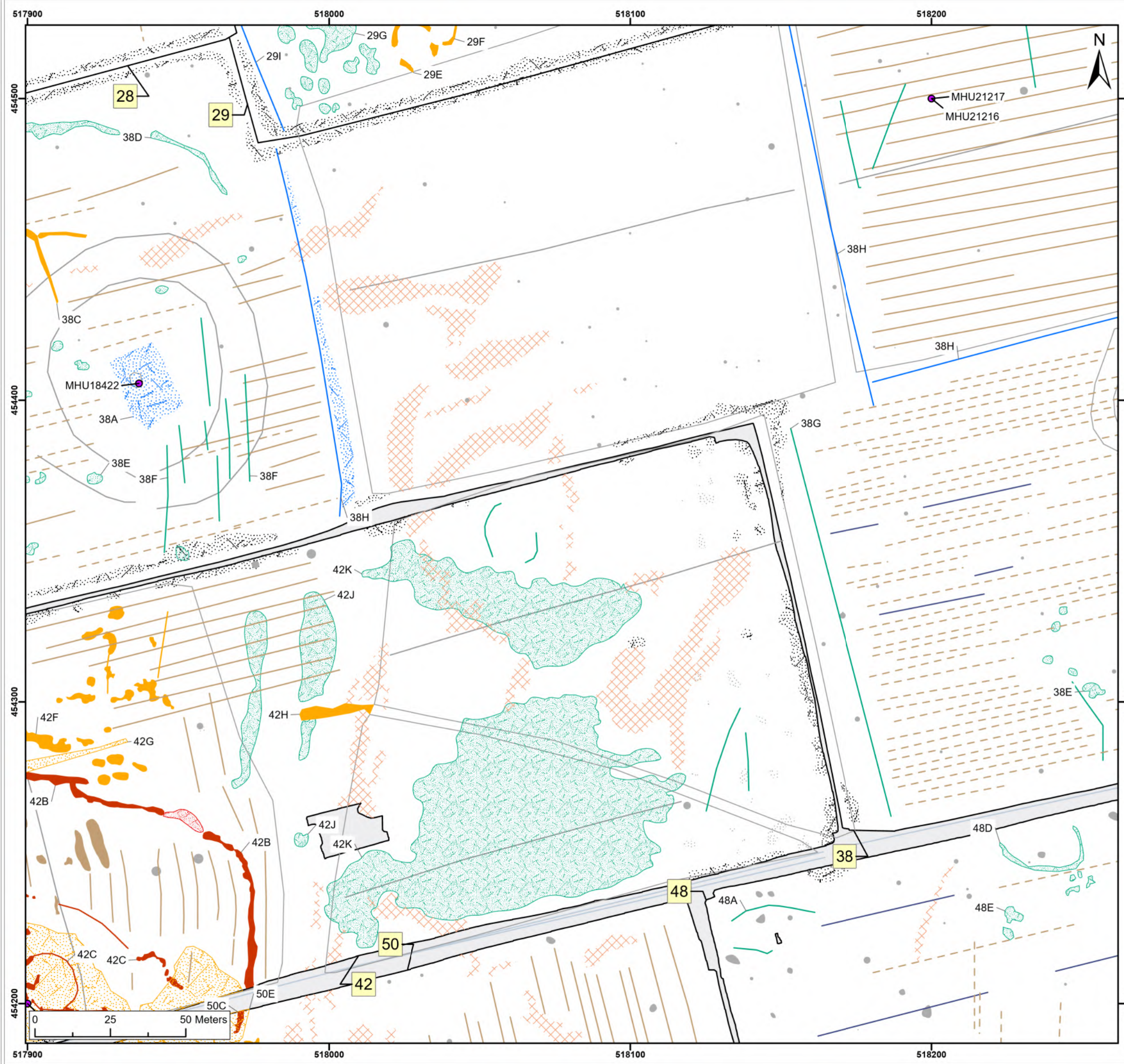
Title: Archive Interpretation:
33, 31, 39, 28, 38

Figure: 22-7-635 Drawing No: PB2340-RHD-ZZ-ZZ-DR-Z-0635

Co-ordinate system: British National Grid	Page Size: A3	Scale: 1:1,250
--	------------------	-------------------

Project: Dogger Bank South Offshore Wind Farms	Report: Archaeological Geophysical Survey Report
--	--





Legend:

- Anomaly (Probable Archaeology)
- Spread (Probable Archaeology)
- Anomaly (Possible Archaeology)
- Spread (Possible Archaeology)
- Spread (Historic Feature)
- Spread (Unclear Origin)
- Anomaly (Agricultural)
- Spread (Geology/Natural)
- Spread (Magnetic Disturbance)
- Anomaly (Ferrous/Iron Spike)
- Spread (Ferrous/Iron Spike)
- Linear Trend (Probable Archaeology)
- Linear Trend (Possible Archaeology)
- Linear Trend (Historic Feature)
- Linear Trend (Unclear Origin)
- Linear Trend (Agricultural, Ploughing)
- Linear Trend (Agricultural, Ridge and Furrow)
- Linear Trend (Drainage)

Historic Environment Records (events)

- Point
- Line
- Region

Historic Environment Records (monuments)

- Monument, Building, Find spot
- Monument
- Monument

NMP Mapping

- NMP Mapping

SX	P07	18/07/2024	Draft	SO	AG	JL
SUI	REV	DATE	DESCRIPTION	DRW	CHK	APR

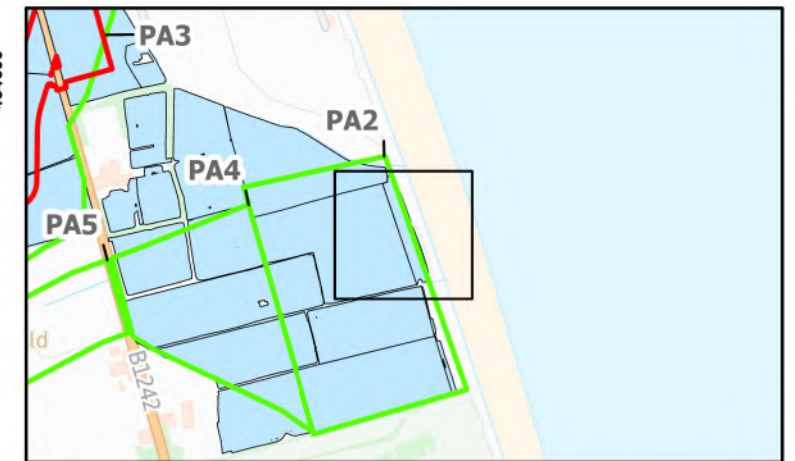
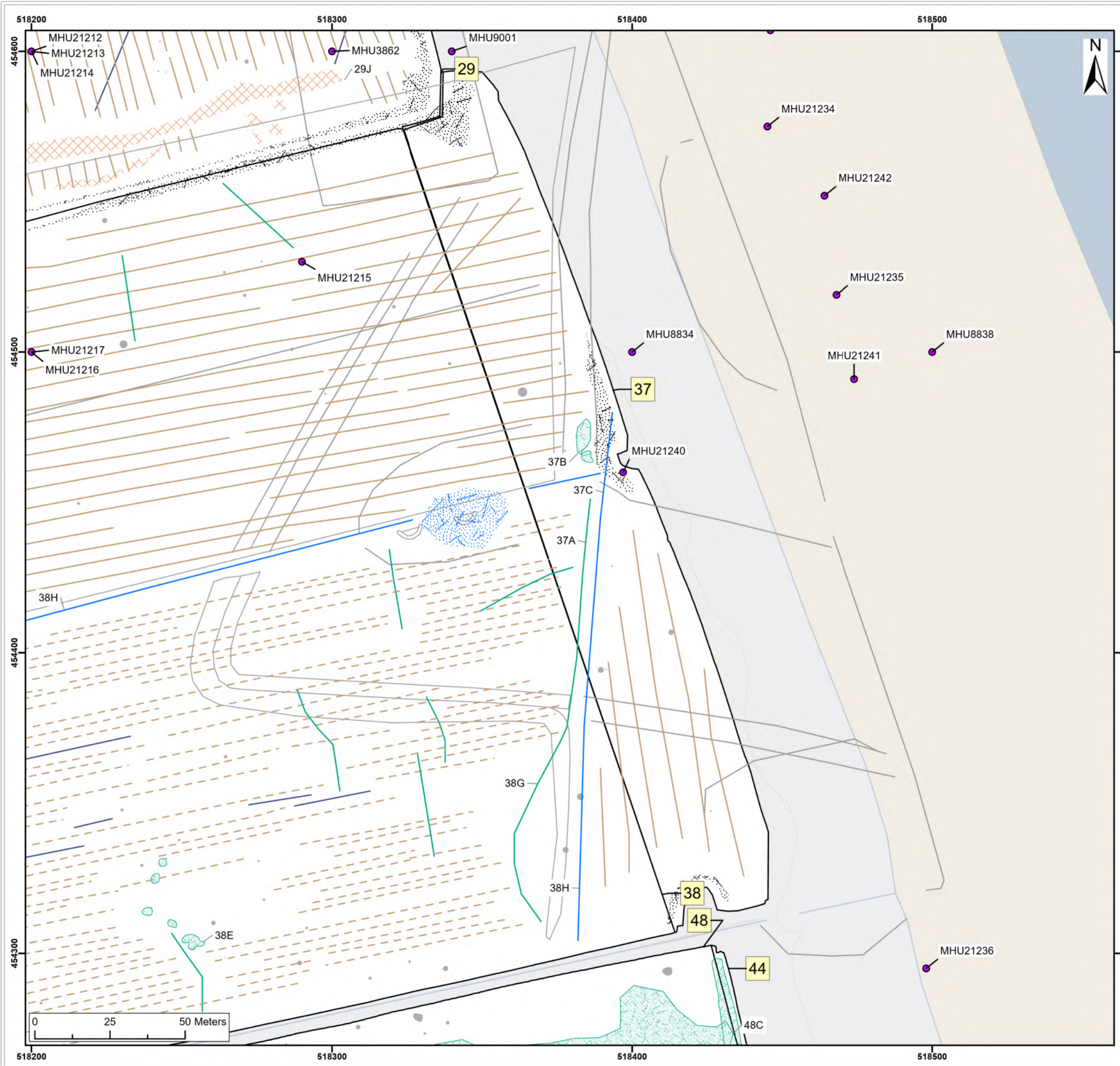
Title: Archive Interpretation: 38, 42

Figure: 22-7-636 Drawing No: PB2340-RHD-ZZ-ZZ-DR-Z-0636

Co-ordinate system: British National Grid Page Size: A3 Scale: 1:1,250

Project: Dogger Bank South Offshore Wind Farms Report: Archaeological Geophysical Survey Report





Legend:

- Spread (Historic Feature)
- Spread (Unclear Origin)
- Spread (Geology/Natural)
- Spread (Magnetic Disturbance)
- Anomaly (Ferrous/Iron Spike)
- Linear Trend (Historic Feature)
- Linear Trend (Unclear Origin)
- Linear Trend (Agricultural, Ploughing)
- Linear Trend (Agricultural, Ridge and Furrow)
- Linear Trend (Drainage)

Historic Environment Records (events)

- Point
- Line
- Region

Historic Environment Records (monuments)

- Monument, Building, Find spot
- Monument
- Monument

NMP Mapping

- NMP Mapping

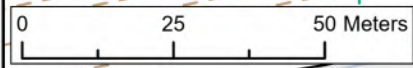
SX	P07	18/07/2024	Draft	SO	AG	JL
SUI	REV	DATE	DESCRIPTION	DRW	CHK	APR

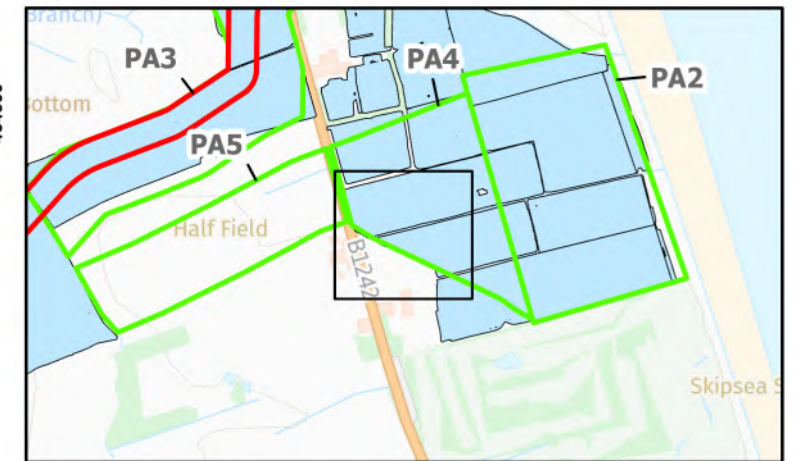
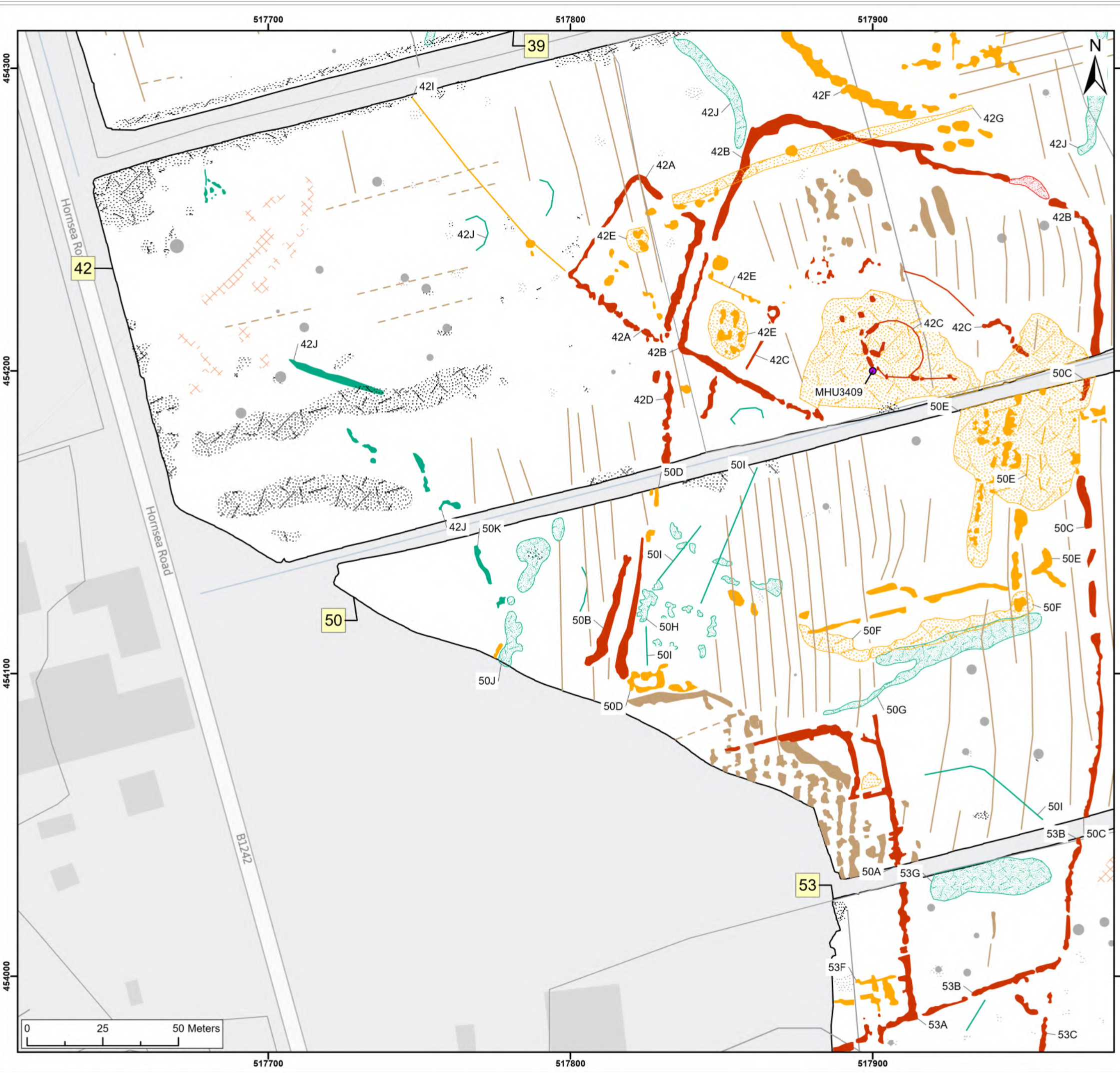
Title: Archive Interpretation: 38, 37

Figure:22-7-637 Drawing No: PB2340-RHD-ZZ-ZZ-DR-Z-0637

Co-ordinate system: British National Grid Page Size: A3 Scale: 1:1,250

Project: Dogger Bank South Offshore Wind Farms Report: Archaeological Geophysical Survey Report





Legend:

- Anomaly (Probable Archaeology)
- Spread (Probable Archaeology)
- Anomaly (Possible Archaeology)
- Spread (Possible Archaeology)
- Anomaly (Unclear Origin)
- Spread (Unclear Origin)
- Anomaly (Agricultural)
- Spread (Geology/Natural)
- Spread (Magnetic Disturbance)
- Anomaly (Ferrous/Iron Spike)
- Spread (Ferrous/Iron Spike)
- Linear Trend (Probable Archaeology)
- Linear Trend (Possible Archaeology)
- Linear Trend (Unclear Origin)
- Linear Trend (Agricultural, Ploughing)
- Linear Trend (Agricultural, Ridge and Furrow)

Historic Environment Records (events)

- Point
- Line
- Region

Historic Environment Records (monuments)

- Monument, Building, Find spot
- Monument
- Monument

NMP Mapping

- NMP Mapping

SX	P07	18/07/2024	Draft	SO	AG	JL
SUI	REV	DATE	DESCRIPTION	DRW	CHK	APR

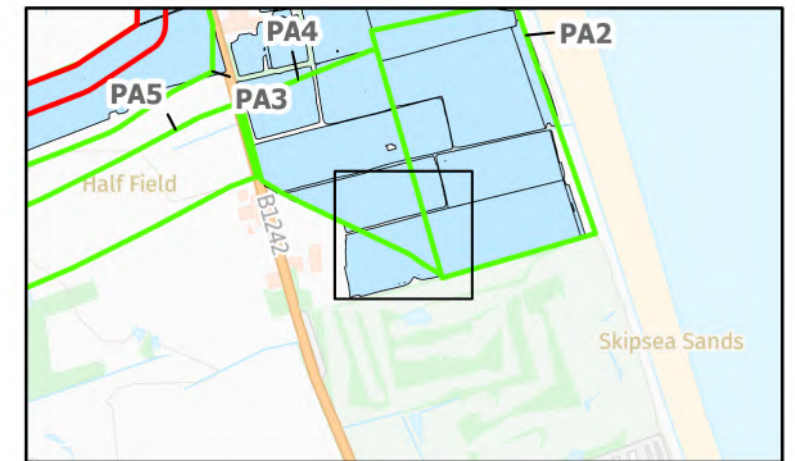
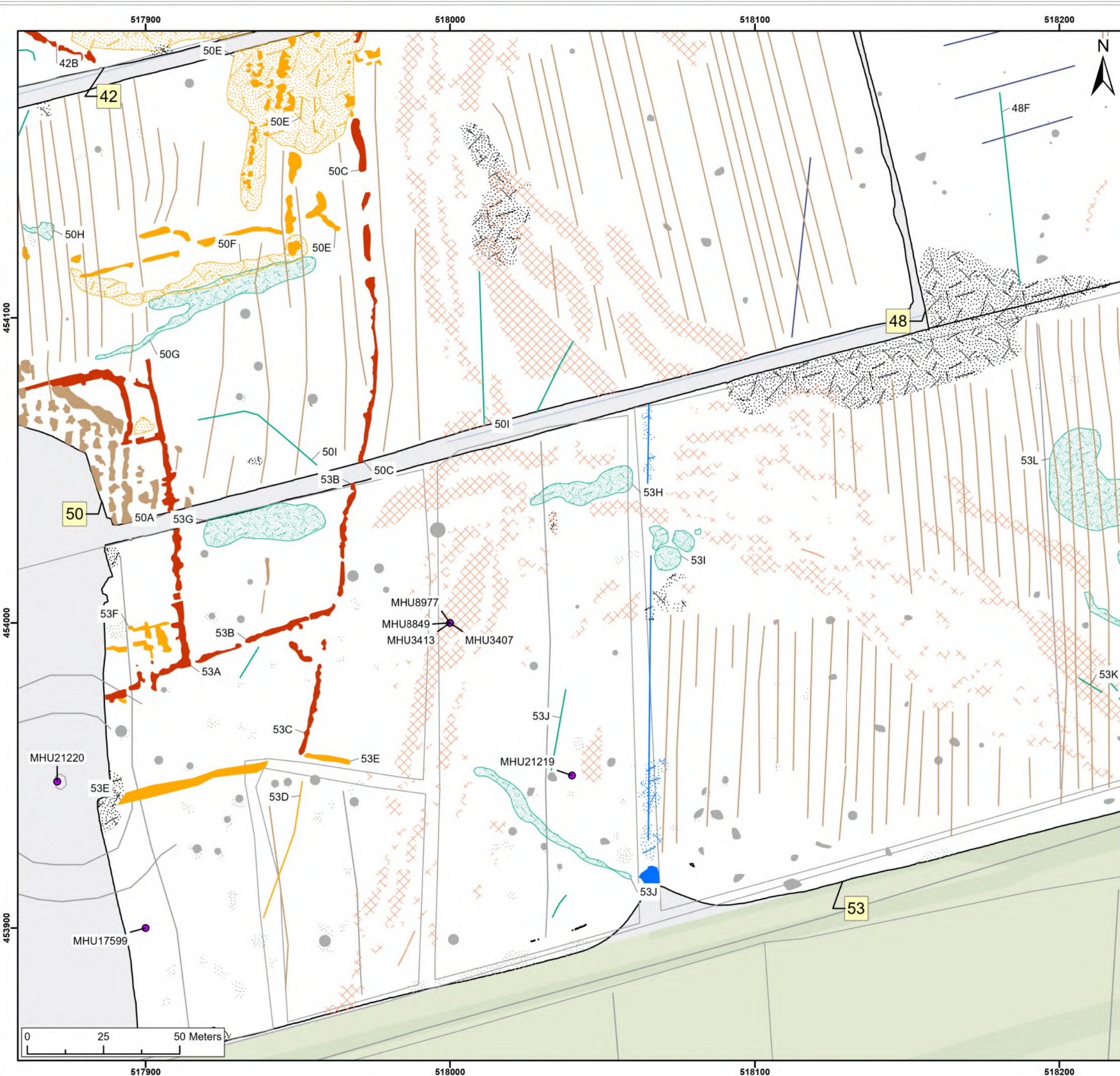
Title: Archive Interpretation: 42, 50

Figure: 22-7-638 Drawing No: PB2340-RHD-ZZ-ZZ-DR-Z-0638

Co-ordinate system: British National Grid Page Size: A3 Scale: 1:1,250

Project: Dogger Bank South Offshore Wind Farms Report: Archaeological Geophysical Survey Report

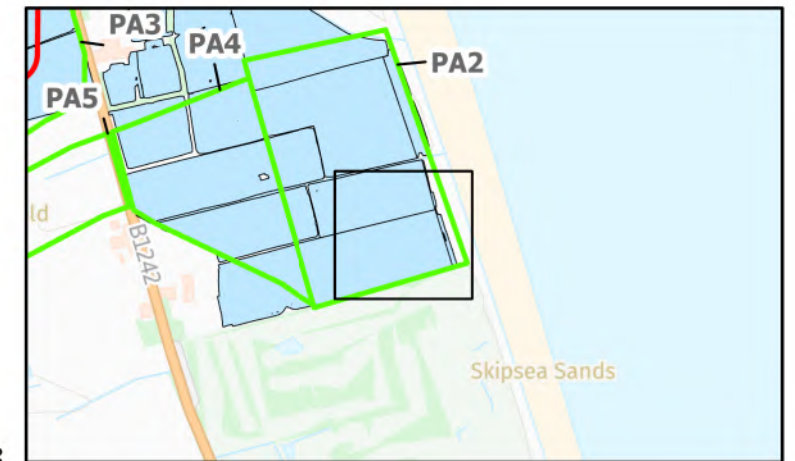
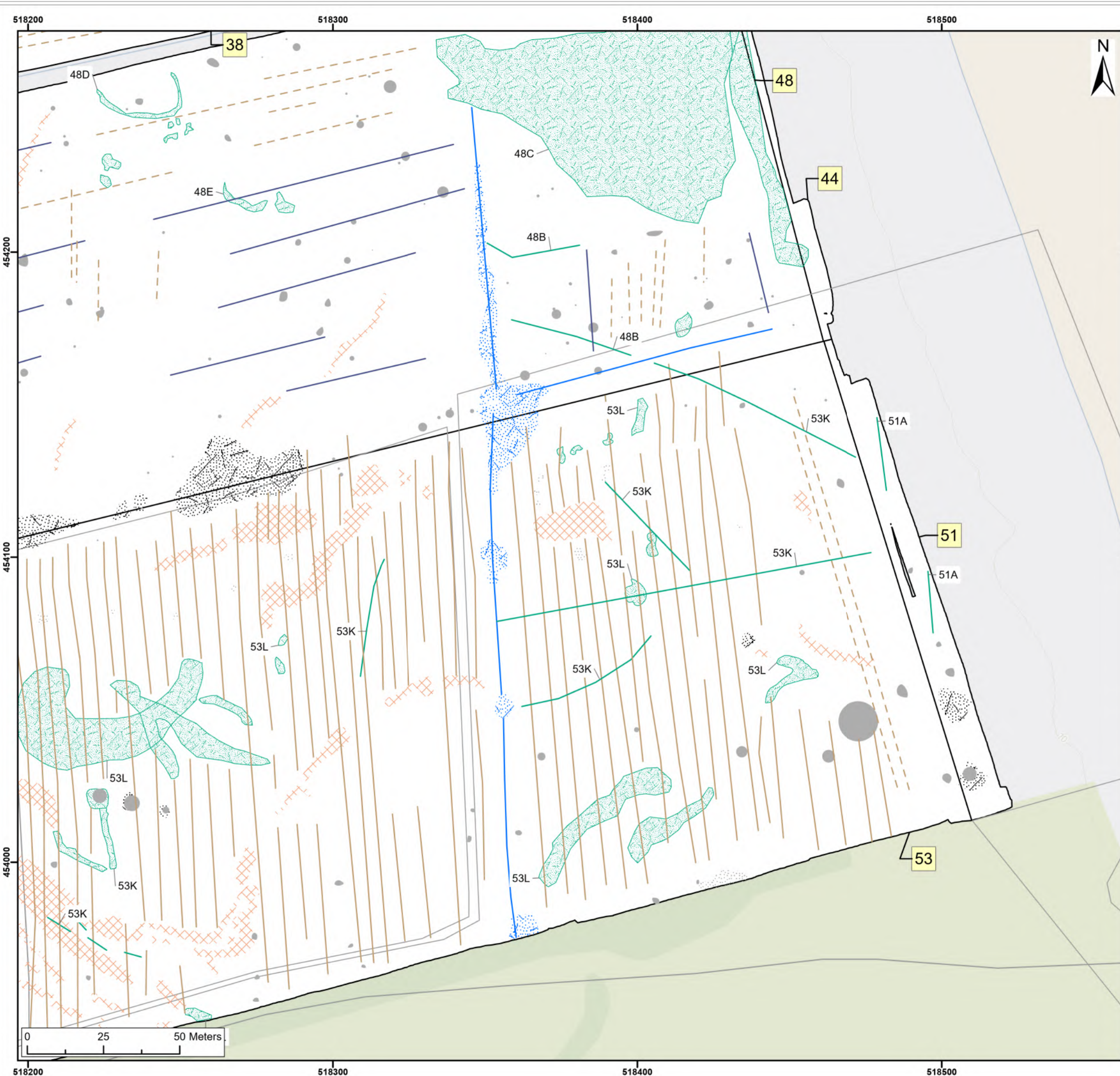




- Legend:**
- Anomaly (Probable Archaeology)
 - Anomaly (Possible Archaeology)
 - Spread (Possible Archaeology)
 - Anomaly (Historic Feature)
 - Spread (Historic Feature)
 - Spread (Unclear Origin)
 - Anomaly (Agricultural)
 - Spread (Geology/Natural)
 - Spread (Magnetic Disturbance)
 - Anomaly (Ferrous/Iron Spike)
 - Spread (Ferrous/Iron Spike)
 - Linear Trend (Possible Archaeology)
 - Linear Trend (Historic Feature)
 - Linear Trend (Unclear Origin)
 - Linear Trend (Agricultural, Ploughing)
 - Linear Trend (Agricultural, Ridge and Furrow)
 - Linear Trend (Drainage)
 - Linear Trend (Geology/Natural)
- Historic Environment Records (events)**
- ▲ Point
 - Line
 - Region
- Historic Environment Records (monuments)**
- Monument, Building, Find spot
 - Monument
 - Monument
- NMP Mapping**
- NMP Mapping

SX	P07	18/07/2024	Draft	SO	AG	JL	
SUI	REV	DATE	DESCRIPTION	DRW	CHK	APR	
Title: Archive Interpretation: 50, 53							
Figure:22-7-639		Drawing No: PB2340-RHD-ZZ-ZZ-DR-Z-0639					
Co-ordinate system: British National Grid				Page Size: A3		Scale: 1:1,250	
Project: Dogger Bank South Offshore Wind Farms				Report: Archaeological Geophysical Survey Report			





Legend:

- Spread (Historic Feature)
- Spread (Unclear Origin)
- ✕ Spread (Geology/Natural)
- Spread (Magnetic Disturbance)
- Anomaly (Ferrous/Iron Spike)
- Spread (Ferrous/Iron Spike)
- Linear Trend (Historic Feature)
- Linear Trend (Unclear Origin)
- - - Linear Trend (Agricultural, Ploughing)
- Linear Trend (Agricultural, Ridge and Furrow)
- Linear Trend (Drainage)

Historic Environment Records (events)

- ▲ Point
- Line
- Region

Historic Environment Records (monuments)

- Monument, Building, Find spot
- Monument
- Monument

NMP Mapping

- NMP Mapping

SX	P07	18/07/2024	Draft	SO	AG	JL
SUI	REV	DATE	DESCRIPTION	DRW	CHK	APR

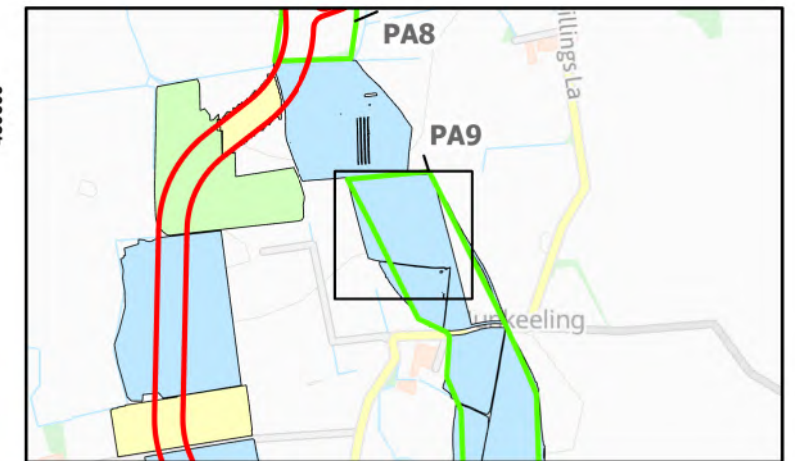
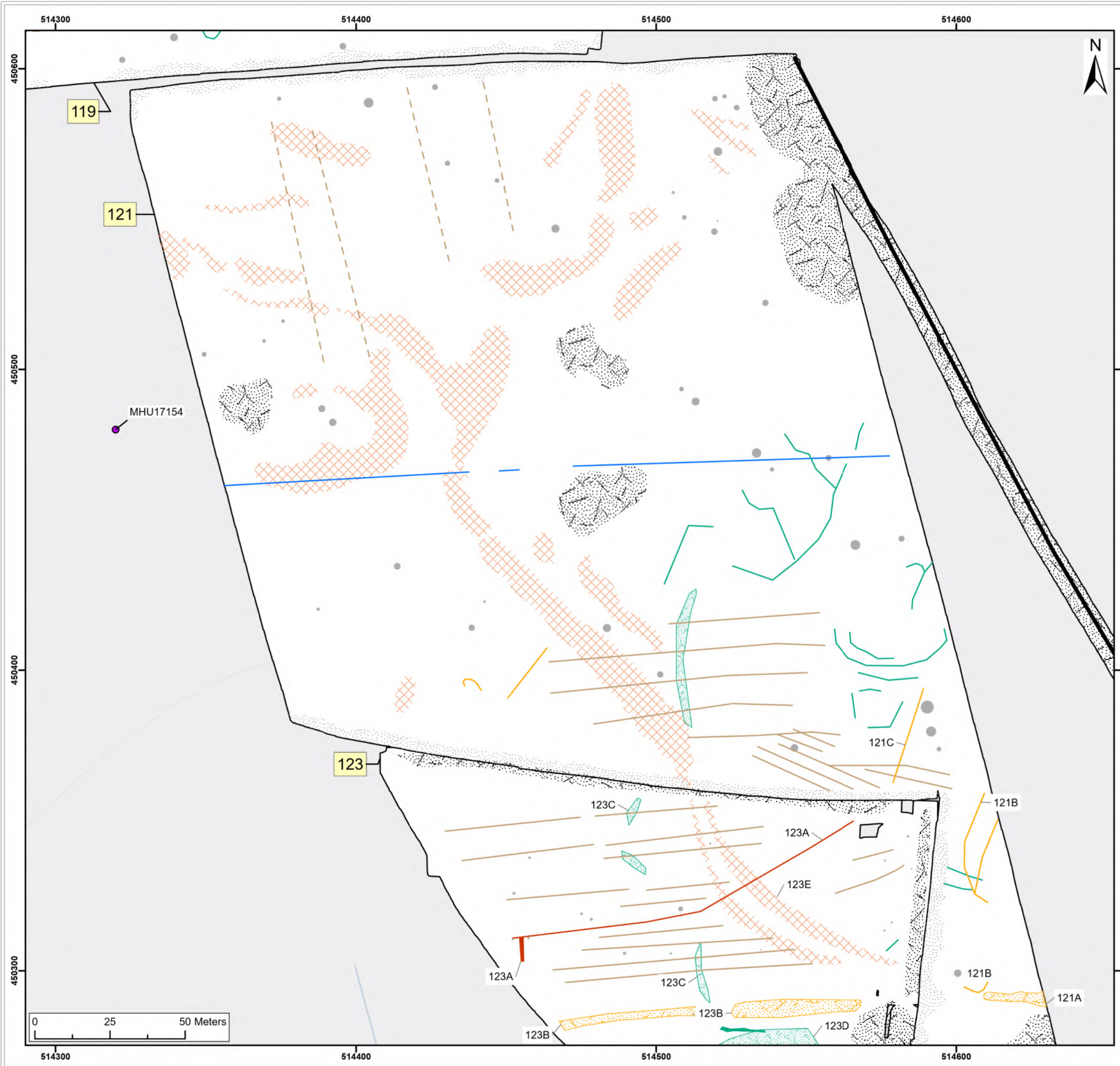
Title: Archive Interpretation:
44, 53, 51

Figure: 22-7-640 Drawing No: PB2340-RHD-ZZ-ZZ-DR-Z-0640

Co-ordinate system: British National Grid	Page Size: A3	Scale: 1:1,250
--	------------------	-------------------

Project: Dogger Bank South Offshore Wind Farms	Report: Archaeological Geophysical Survey Report
--	--





Legend:

Anomaly (Probable Archaeology)	Historic Environment Records (events) Point
Spread (Possible Archaeology)	Historic Environment Records (events) Line
Anomaly (Unclear Origin)	Historic Environment Records (events) Region
Spread (Unclear Origin)	Historic Environment Records (monuments) Monument, Building, Find spot
Spread (Geology/Natural)	Historic Environment Records (monuments) Monument
Spread (Magnetic Disturbance)	Historic Environment Records (monuments) Monument
Anomaly (Ferrous/Iron Spike)	
Spread (Ferrous/Iron Spike)	
Linear Trend (Probable Archaeology)	
Linear Trend (Possible Archaeology)	
Linear Trend (Historic Feature)	
Linear Trend (Unclear Origin)	
Linear Trend (Agricultural, Ploughing)	
Linear Trend (Agricultural, Ridge and Furrow)	
Linear Trend (Service)	

SX	P07	18/07/2024	Draft	SO	AG	JL
SUI	REV	DATE	DESCRIPTION	DRW	CHK	APR

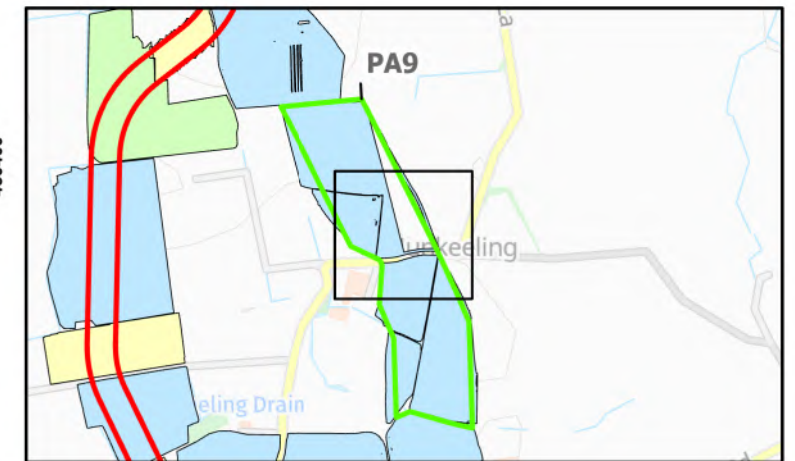
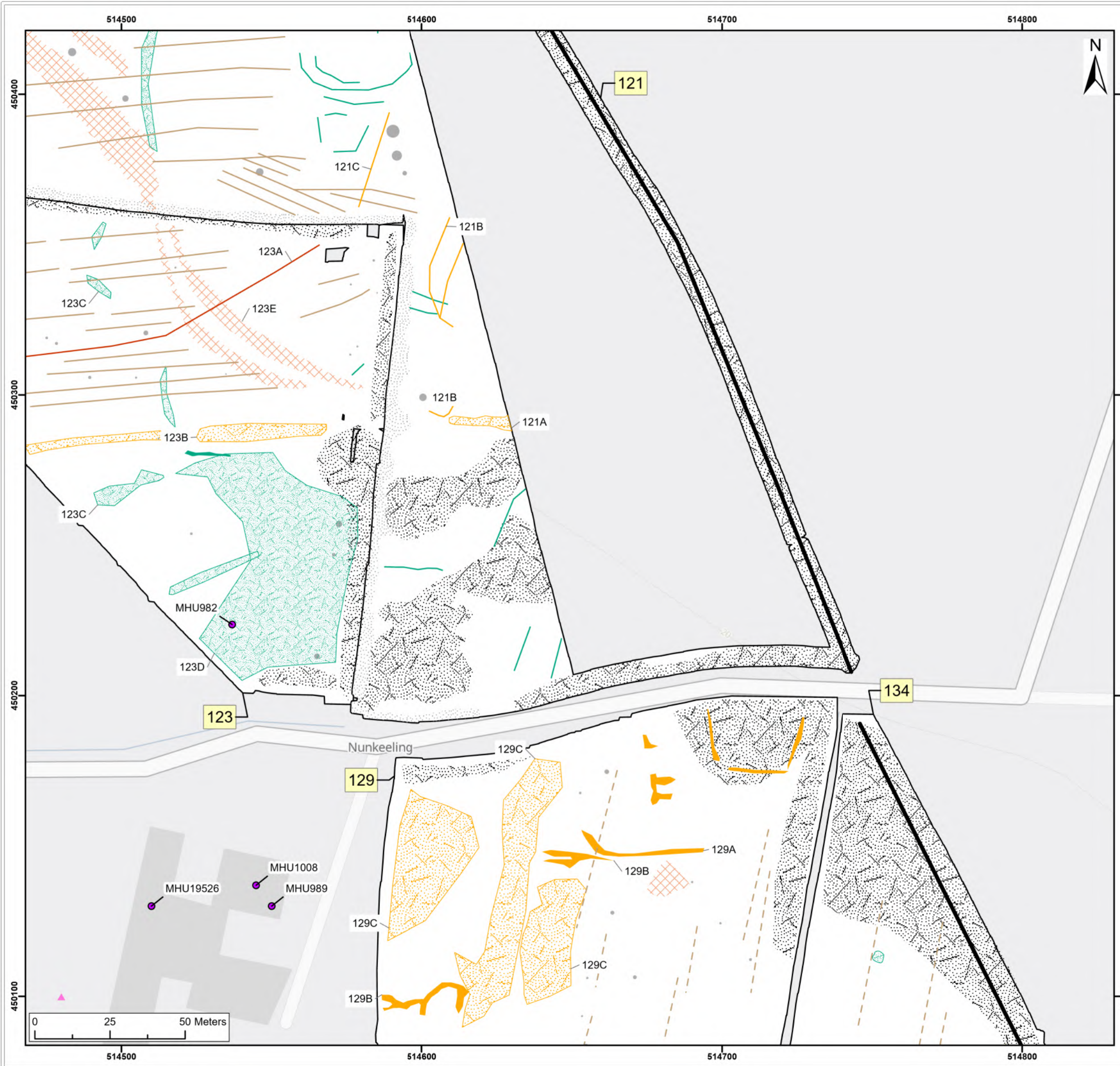
Title: Archive Interpretation: 121, 123

Figure:22-7-641 Drawing No: PB2340-RHD-ZZ-ZZ-DR-Z-0641

Co-ordinate system: British National Grid	Page Size: A3	Scale: 1:1,250
--	------------------	-------------------

Project: Dogger Bank South Offshore Wind Farms	Report: Archaeological Geophysical Survey Report
--	--





- Legend:**
- Anomaly (Possible Archaeology)
 - Spread (Possible Archaeology)
 - Anomaly (Unclear Origin)
 - Spread (Unclear Origin)
 - Spread (Geology/Natural)
 - Spread (Magnetic Disturbance)
 - Anomaly (Ferrous/Iron Spike)
 - Spread (Ferrous/Iron Spike)
 - Linear Trend (Probable Archaeology)
 - Linear Trend (Possible Archaeology)
 - Linear Trend (Unclear Origin)
 - Linear Trend (Agricultural, Ploughing)
 - Linear Trend (Agricultural, Ridge and Furrow)
 - Linear Trend (Service)
- Historic Environment Records (events)**
- Point
 - Line
 - Region
- Historic Environment Records (monuments)**
- Monument, Building, Find spot
 - Monument
 - Monument

SX	P07	18/07/2024	Draft	SO	AG	JL
SUI	REV	DATE	DESCRIPTION	DRW	CHK	APR

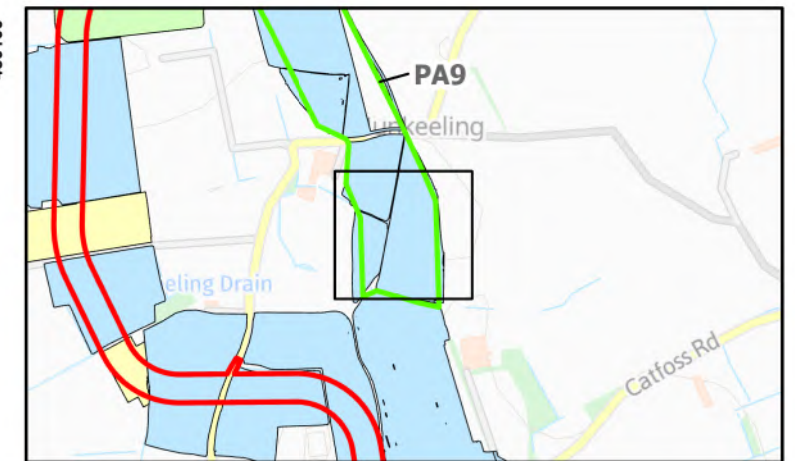
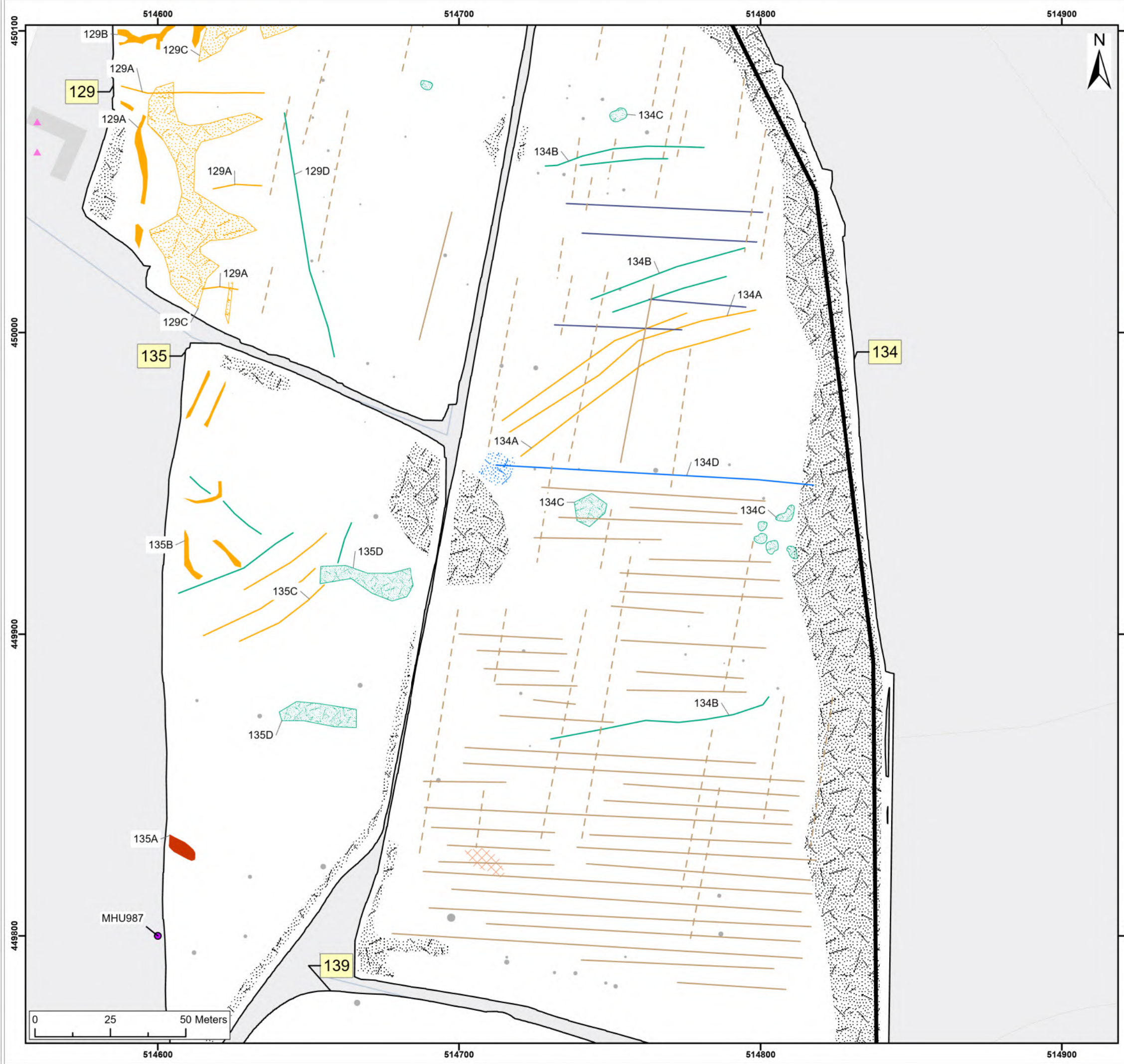
Title: **Archive Interpretation: 121, 123, 129, 134**

Figure: 22-7-642 Drawing No: PB2340-RHD-ZZ-ZZ-DR-Z-0642

Co-ordinate system: British National Grid	Page Size: A3	Scale: 1:1,250
--	------------------	-------------------

Project: Dogger Bank South Offshore Wind Farms	Report: Archaeological Geophysical Survey Report
--	--





Legend:

Anomaly (Probable Archaeology)	Historic Environment Records (events)
Anomaly (Possible Archaeology)	Point
Spread (Possible Archaeology)	Line
Spread (Historic Feature)	Region
Spread (Unclear Origin)	Historic Environment Records (monuments)
Spread (Geology/Natural)	Monument, Building, Find spot
Spread (Magnetic Disturbance)	Monument
Anomaly (Ferrous/Iron Spike)	Monument
Linear Trend (Possible Archaeology)	
Linear Trend (Historic Feature)	
Linear Trend (Unclear Origin)	
Linear Trend (Agricultural, Ploughing)	
Linear Trend (Agricultural, Ridge and Furrow)	
Linear Trend (Drainage)	
Linear Trend (Service)	

SX	P07	18/07/2024	Draft	SO	AG	JL
SUI	REV	DATE	DESCRIPTION	DRW	CHK	APR

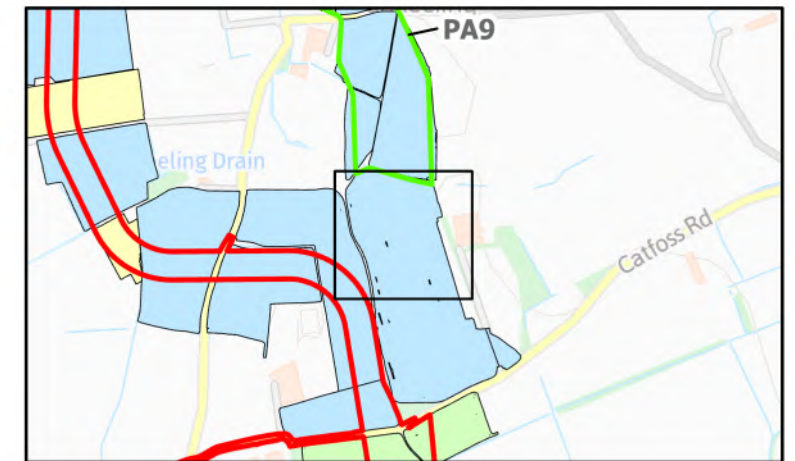
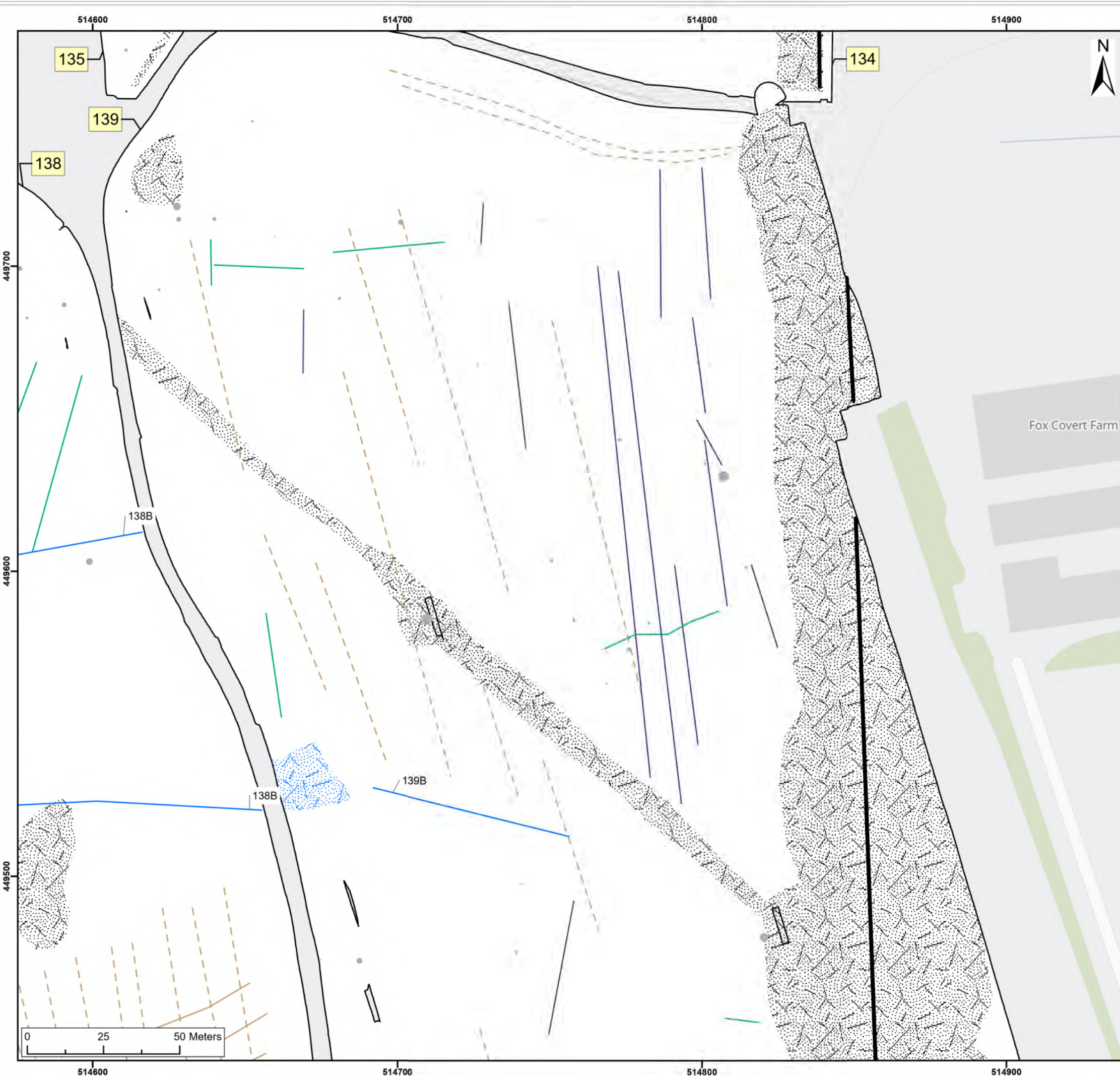
Title:
 Archive Interpretation:
 129, 135, 134

Figure:22-7-643 Drawing No: PB2340-RHD-ZZ-ZZ-DR-Z-0643

Co-ordinate system: British National Grid	Page Size: A3	Scale: 1:1,250
--	------------------	-------------------

Project: Dogger Bank South Offshore Wind Farms	Report: Archaeological Geophysical Survey Report
--	--





- Legend:**
- Spread (Historic Feature)
 - Spread (Magnetic Disturbance)
 - Anomaly (Ferrous/Iron Spike)
 - Linear Trend (Historic Feature)
 - Linear Trend (Unclear Origin)
 - Linear Trend (Agricultural, Ploughing)
 - Linear Trend (Agricultural, Ridge and Furrow)
 - Linear Trend (Drainage)
 - Linear Trend (Service)
- Historic Environment Records (events)**
- Point
 - Line
 - Region
- Historic Environment Records (monuments)**
- Monument, Building, Find spot
 - Monument
 - Monument

SX	P07	18/07/2024	Draft	SO	AG	JL
SUI	REV	DATE	DESCRIPTION	DRW	CHK	APR

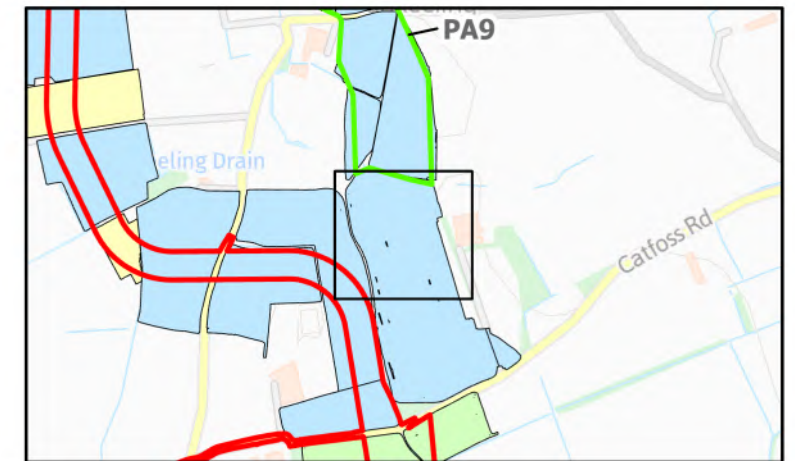
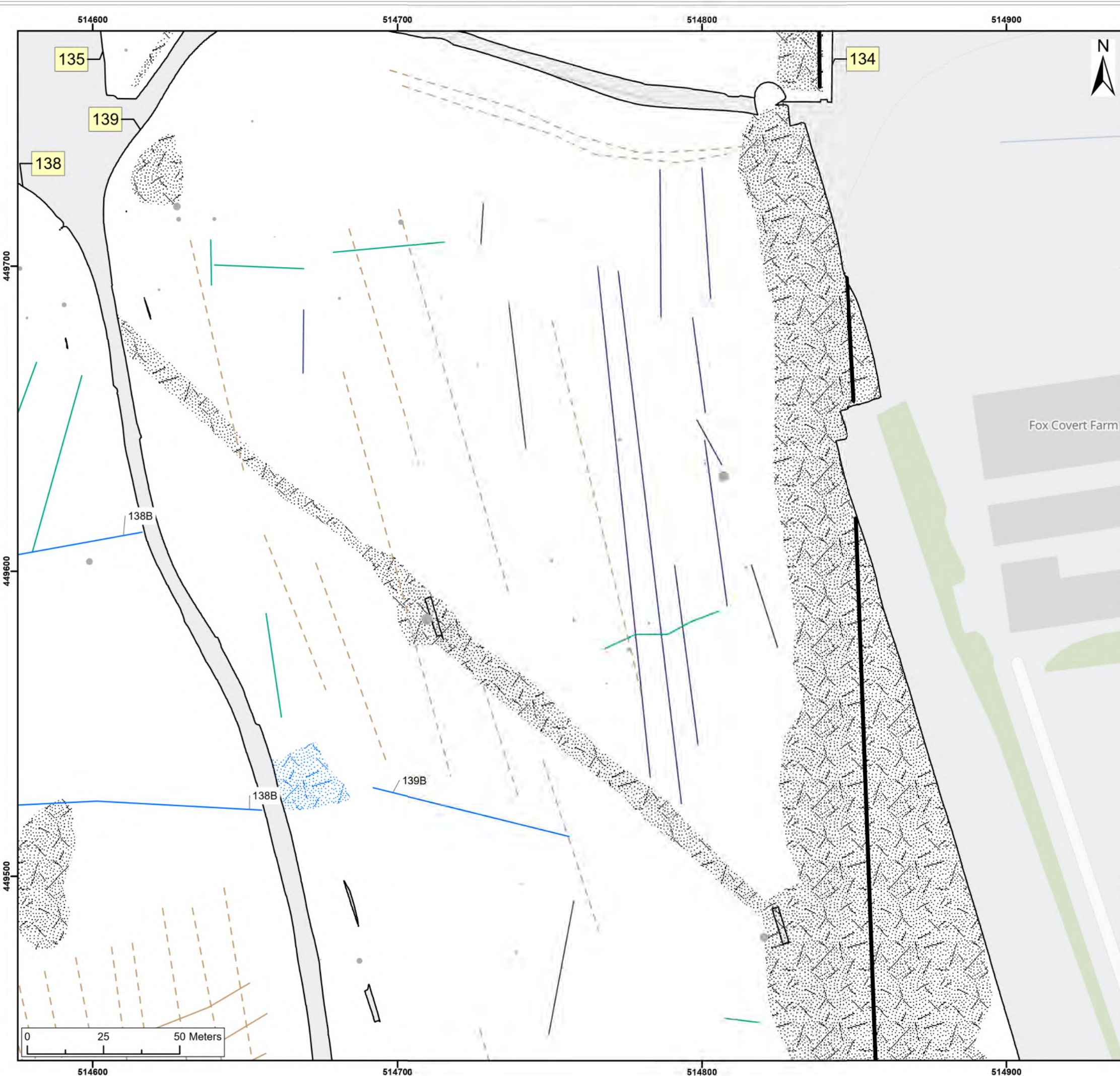
Title: Archive Interpretation: 139

Figure:22-7-644 Drawing No: PB2340-RHD-ZZ-ZZ-DR-Z-0644

Co-ordinate system: British National Grid Page Size: A3 Scale: 1:1,250

Project: Dogger Bank South Offshore Wind Farms Report: Archaeological Geophysical Survey Report





- Legend:**
- Spread (Historic Feature)
 - Spread (Magnetic Disturbance)
 - Anomaly (Ferrous/Iron Spike)
 - Linear Trend (Historic Feature)
 - Linear Trend (Unclear Origin)
 - - - Linear Trend (Agricultural, Ploughing)
 - - - Linear Trend (Agricultural, Ridge and Furrow)
 - Linear Trend (Drainage)
 - Linear Trend (Service)
- Historic Environment Records (events)**
- ▲ Point
 - Line
 - Region
- Historic Environment Records (monuments)**
- Monument, Building, Find spot
 - Monument
 - Monument

SX	P07	18/07/2024	Draft	SO	AG	JL
SUI	REV	DATE	DESCRIPTION	DRW	CHK	APR

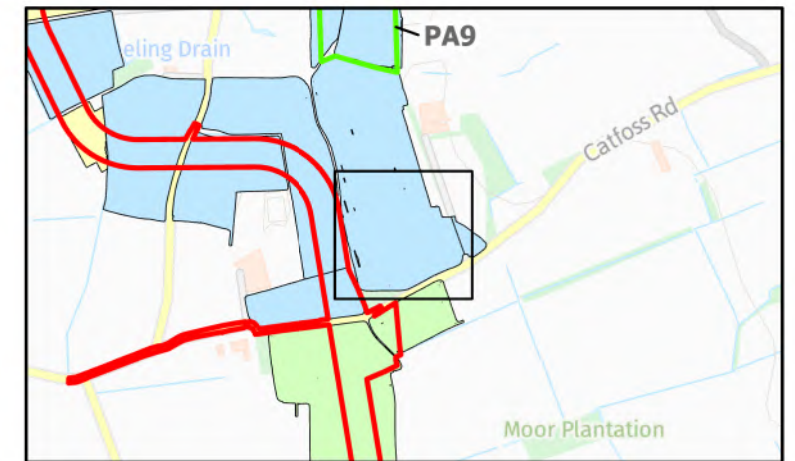
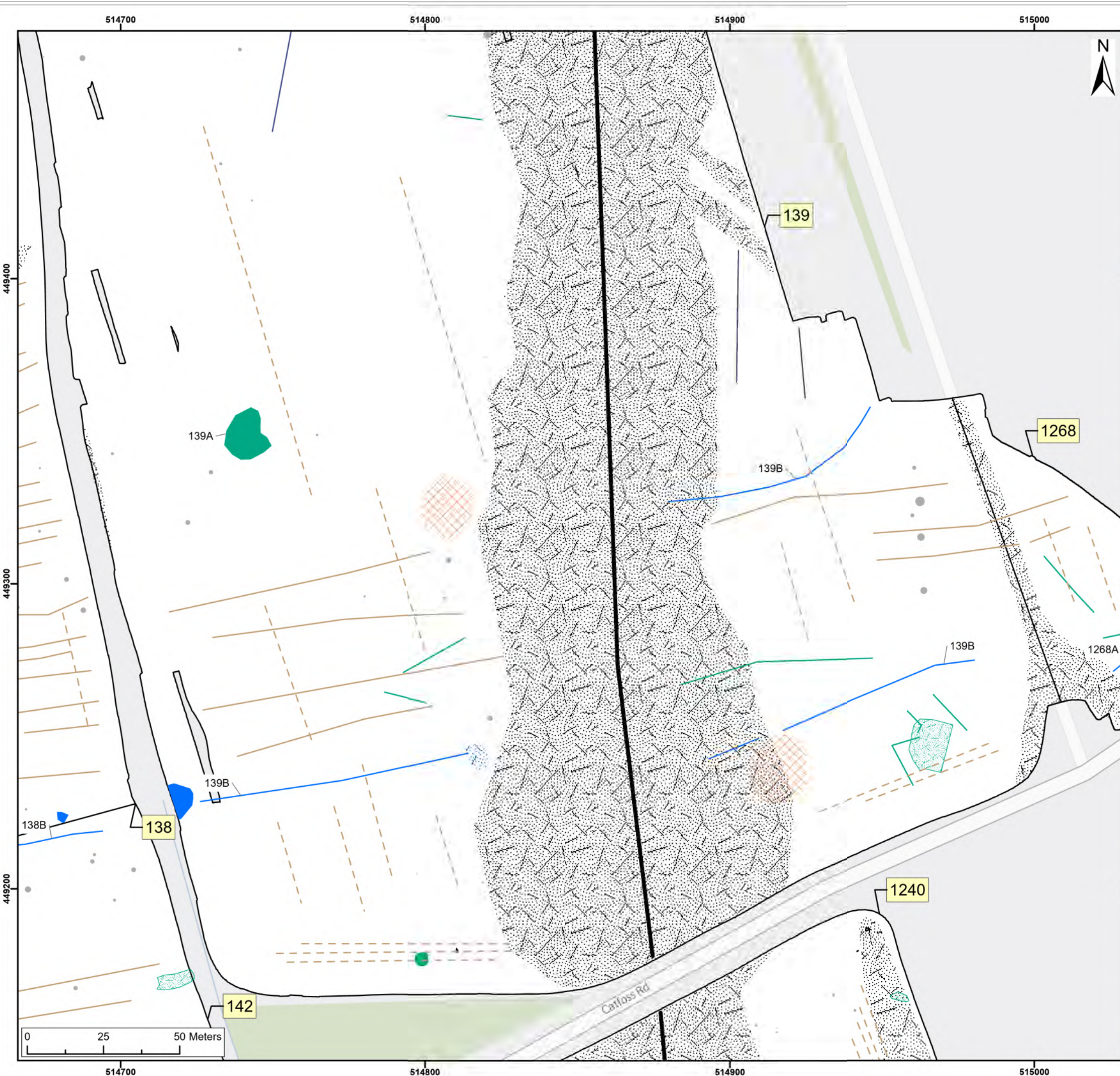
Title: Archive Interpretation: 139

Figure: 22-7-645 Drawing No: PB2340-RHD-ZZ-ZZ-DR-Z-0645

Co-ordinate system: British National Grid	Page Size: A3	Scale: 1:1,250
--	------------------	-------------------

Project: Dogger Bank South Offshore Wind Farms	Report: Archaeological Geophysical Survey Report
--	--





- Legend:**
- Anomaly (Historic Feature)
 - Spread (Historic Feature)
 - Anomaly (Unclear Origin)
 - Spread (Unclear Origin)
 - Spread (Geology/Natural)
 - Spread (Magnetic Disturbance)
 - Anomaly (Ferrous/Iron Spike)
 - Linear Trend (Historic Feature)
 - Linear Trend (Unclear Origin)
 - Linear Trend (Agricultural, Ploughing)
 - Linear Trend (Agricultural, Ridge and Furrow)
 - Linear Trend (Drainage)
 - Linear Trend (Service)
- Historic Environment Records (events)**
- Point
 - Line
 - Region
- Historic Environment Records (monuments)**
- Monument, Building, Find spot
 - Monument
 - Monument

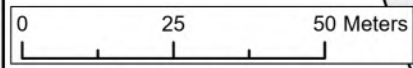
SX	P07	18/07/2024	Draft	SO	AG	JL
SUI	REV	DATE	DESCRIPTION	DRW	CHK	APR

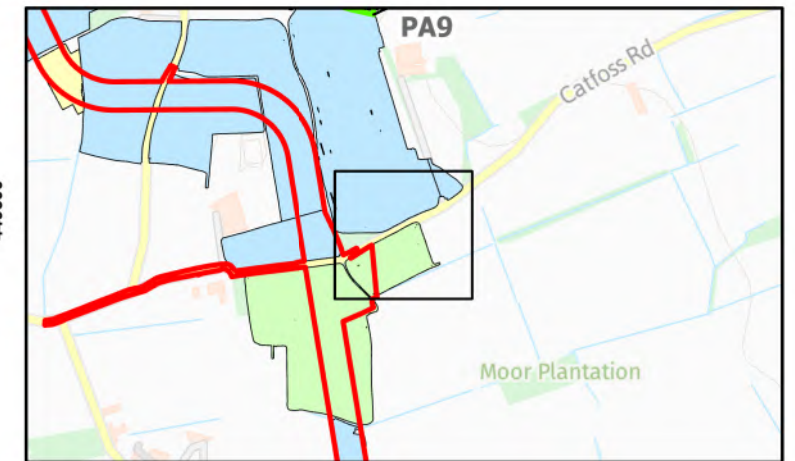
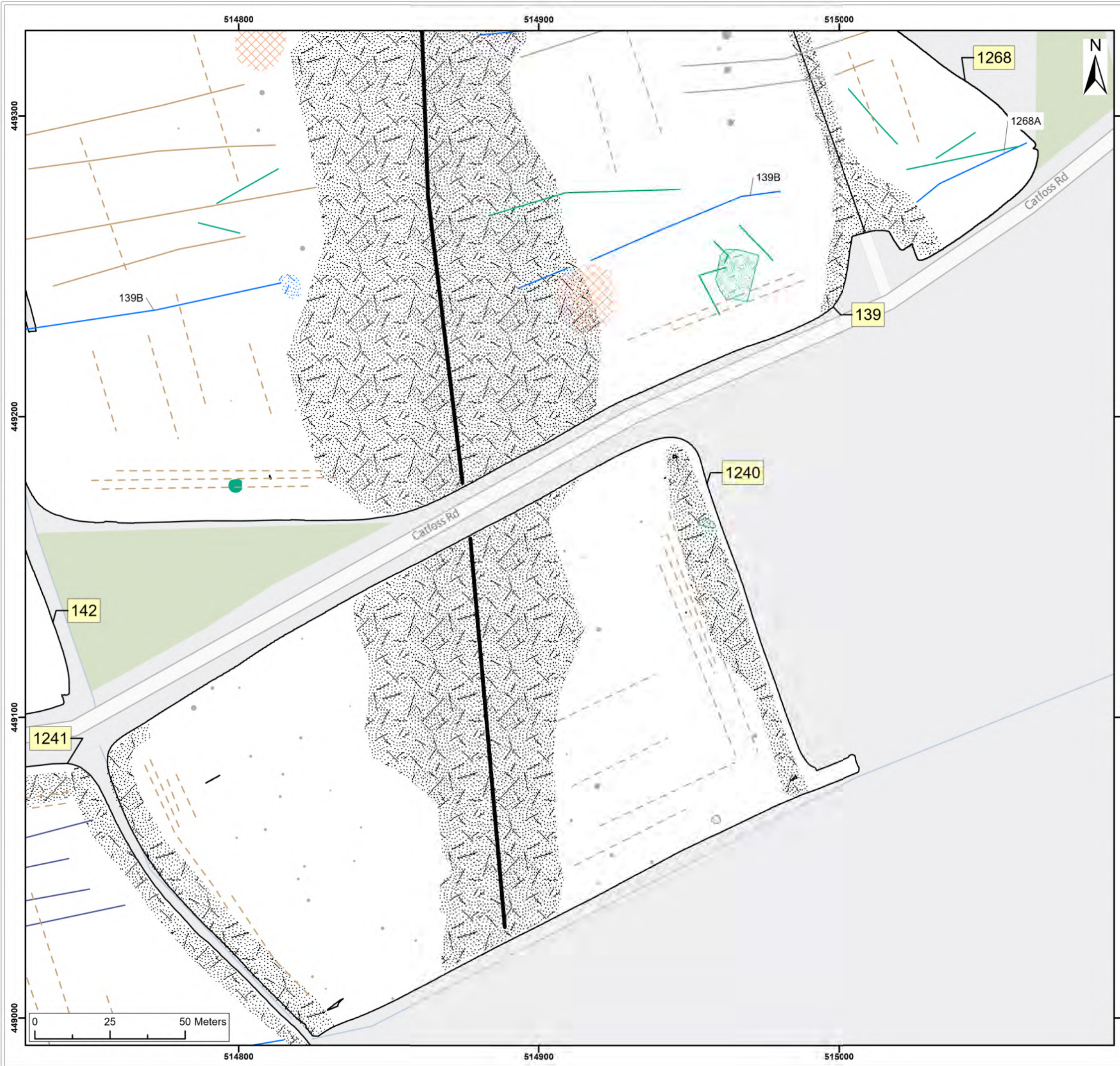
Title: Archive Interpretation: 139, 1268

Figure:22-7-646 Drawing No: PB2340-RHD-ZZ-ZZ-DR-Z-0646

Co-ordinate system: British National Grid Page Size: A3 Scale: 1:1,250

Project: Dogger Bank South Offshore Wind Farms Report: Archaeological Geophysical Survey Report





Legend:

- Spread (Historic Feature)
- Anomaly (Unclear Origin)
- Spread (Unclear Origin)
- Spread (Geology/Natural)
- Spread (Magnetic Disturbance)
- Anomaly (Ferrous/Iron Spike)
- Linear Trend (Historic Feature)
- Linear Trend (Unclear Origin)
- - - Linear Trend (Agricultural, Ploughing)
- - - Linear Trend (Agricultural, Ridge and Furrow)
- Linear Trend (Drainage)
- Linear Trend (Service)

Historic Environment Records (events)

- ▲ Point
- Line
- Region

Historic Environment Records (monuments)

- Monument, Building, Find spot
- Monument
- Monument

SX	P07	18/07/2024	Draft	SO	AG	JL
SUI	REV	DATE	DESCRIPTION	DRW	CHK	APR

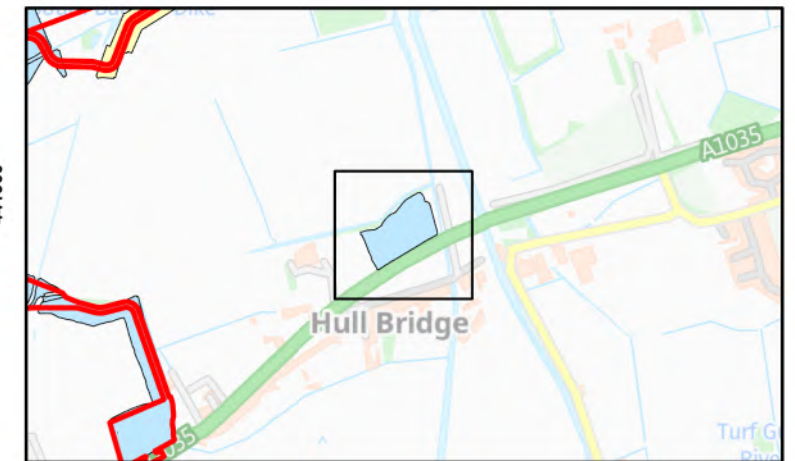
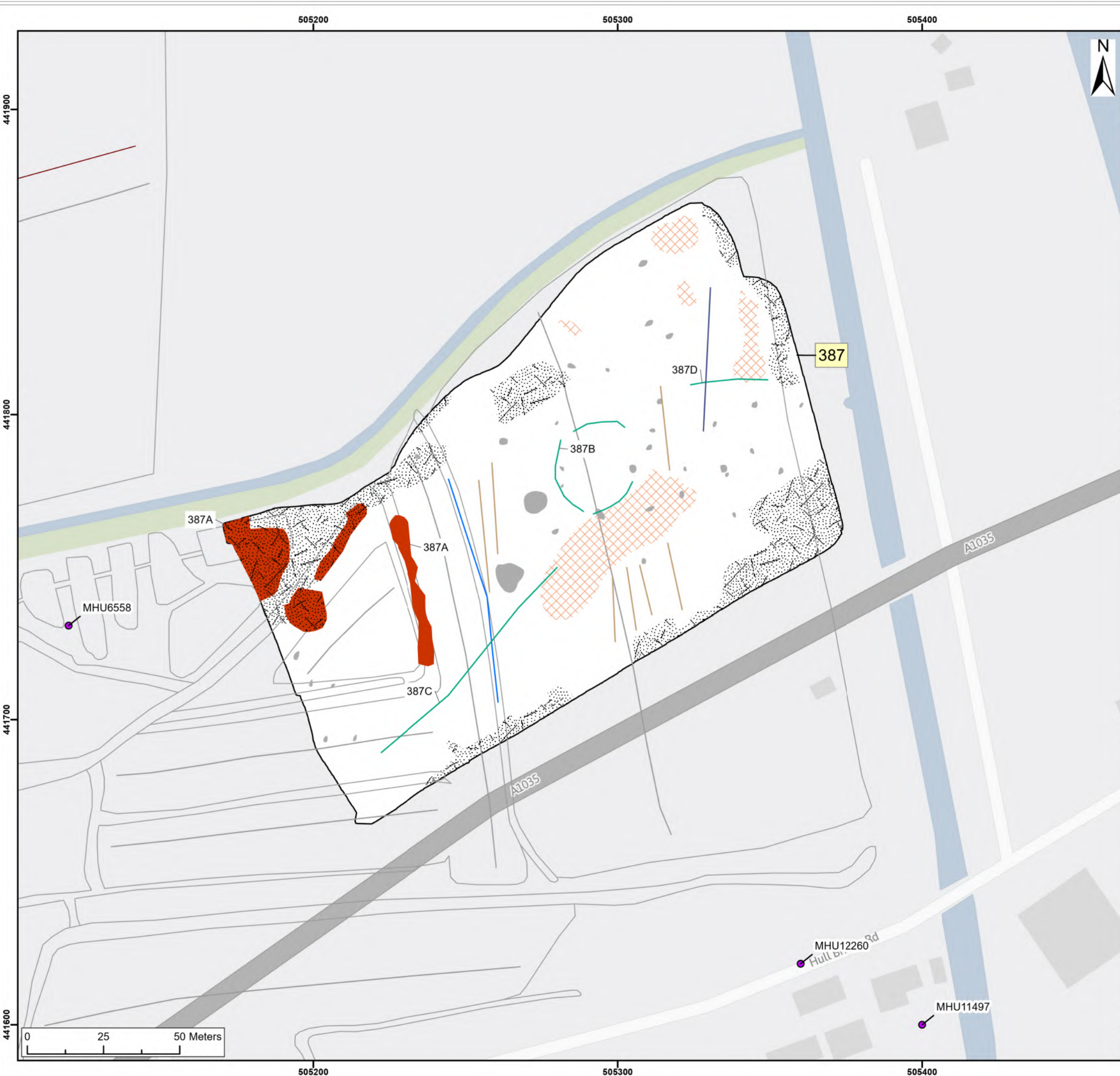
Title: Archive Interpretation: 1268, 1240

Figure:22-7-647 Drawing No: PB2340-RHD-ZZ-ZZ-DR-Z-0647

Co-ordinate system: British National Grid Page Size: A3 Scale: 1:1,250

Project: Dogger Bank South Offshore Wind Farms Report: Archaeological Geophysical Survey Report





- Legend:**
- Anomaly (Probable Archaeology)
 - Spread (Geology/Natural)
 - Spread (Magnetic Disturbance)
 - Anomaly (Ferrous/Iron Spike)
 - Linear Trend (Historic Feature)
 - Linear Trend (Unclear Origin)
 - Linear Trend (Agricultural, Ridge and Furrow)
 - Linear Trend (Drainage)
 - Historic Environment Records (events) Point
 - Historic Environment Records (events) Line
 - Historic Environment Records (events) Region
 - Historic Environment Records (monuments) Monument, Building, Find spot
 - Historic Environment Records (monuments) Monument
 - Historic Environment Records (monuments) Monument
 - APS Mapping
 - NMP Mapping

SX	P07	18/07/2024	Draft	SO	AG	JL
SUI	REV	DATE	DESCRIPTION	DRW	CHK	APR

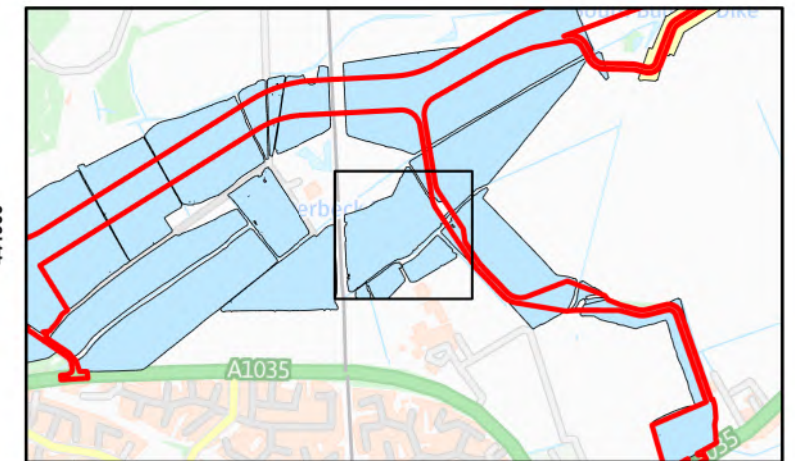
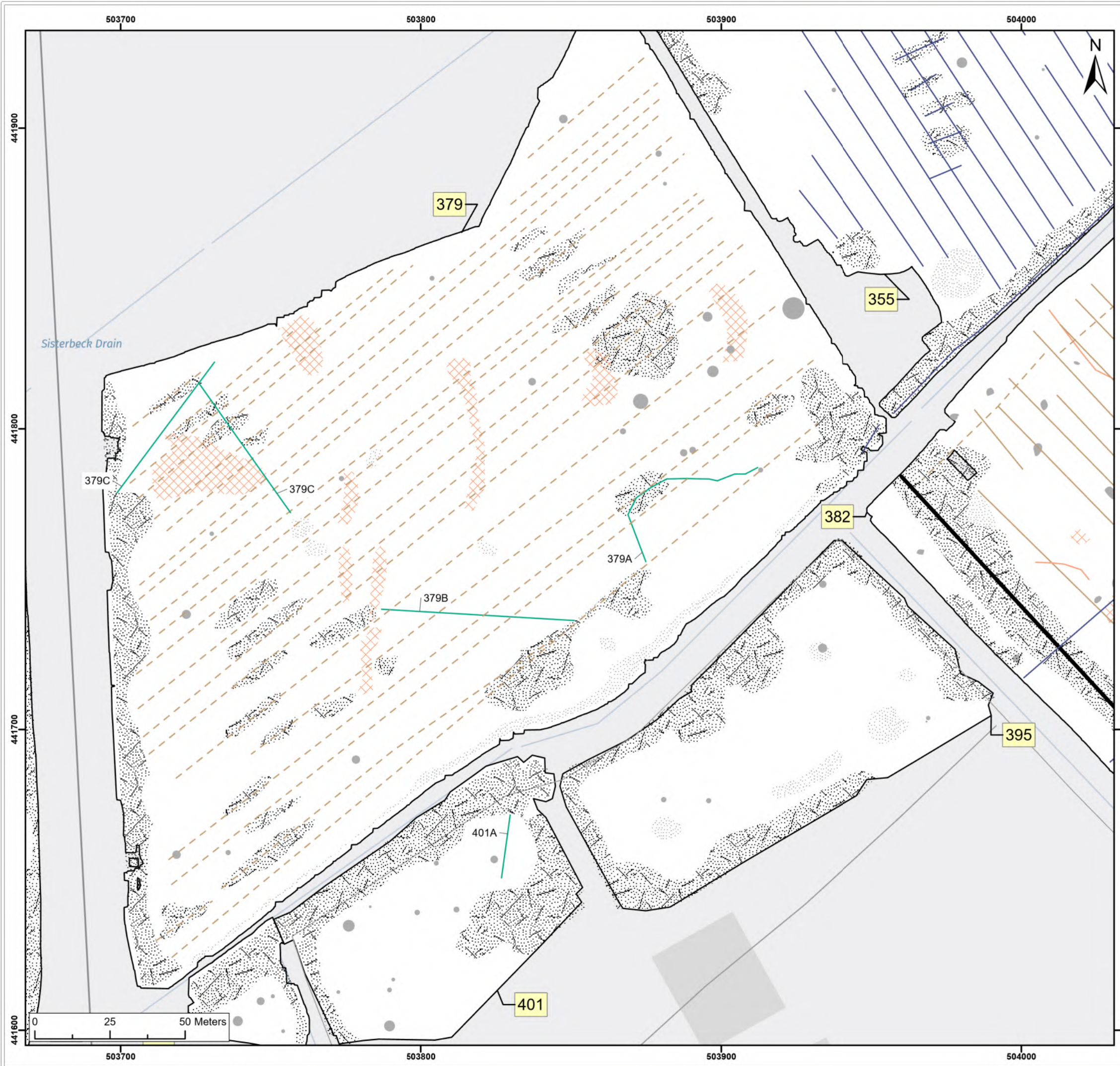
Title: Archive Interpretation: 387

Figure:22-7-648 Drawing No: PB2340-RHD-ZZ-ZZ-DR-Z-0648

Co-ordinate system: British National Grid Page Size: A3 Scale: 1:1,250

Project: Dogger Bank South Offshore Wind Farms Report: Archaeological Geophysical Survey Report





Legend:

- Spread (Geology/Natural)
- Spread (Magnetic Disturbance)
- Anomaly (Ferrous/Iron Spike)
- Spread (Ferrous/Iron Spike)
- Linear Trend (Unclear Origin)
- Linear Trend (Agricultural, Ploughing)
- Linear Trend (Agricultural, Ridge and Furrow)
- Linear Trend (Drainage)
- Linear Trend (Geology/Natural)
- Linear Trend (Service)

Historic Environment Records (events)

- Point
- Line
- Region

Historic Environment Records (monuments)

- Monument, Building, Find spot
- Monument
- Monument

NMP Mapping

- NMP Mapping

SX	P07	18/07/2024	Draft		SO	AG	JL
SUI	REV	DATE	DESCRIPTION		DRW	CHK	APR

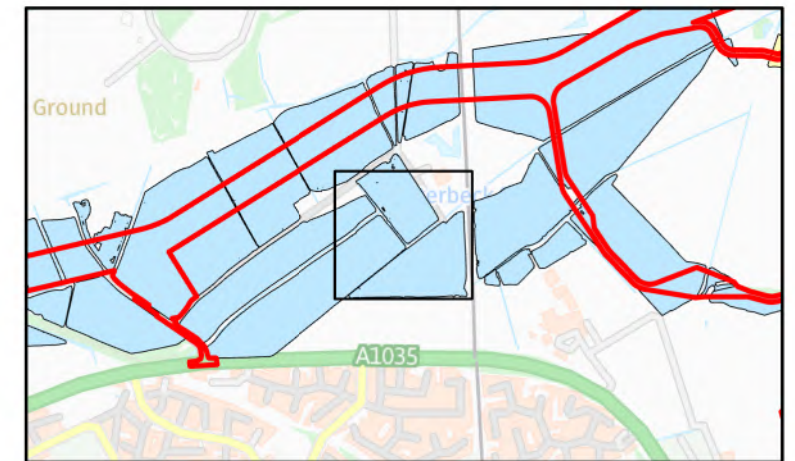
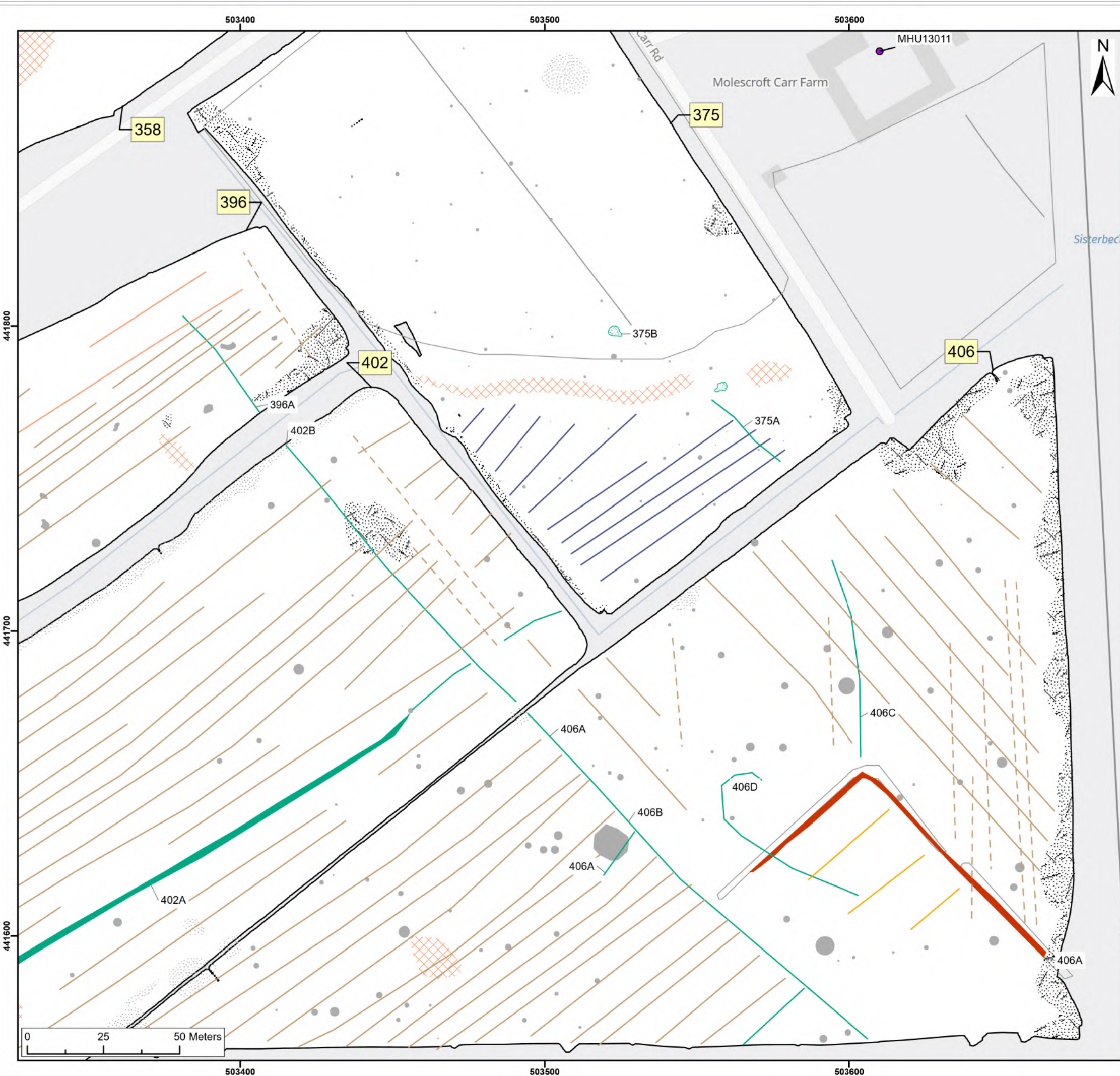
Title: Archive Interpretation:
379, 395, 401, 411

Figure:22-7-649 Drawing No: PB2340-RHD-ZZ-ZZ-DR-Z-0649

Co-ordinate system: British National Grid Page Size: A3 Scale: 1:1,250

Project: Dogger Bank South Offshore Wind Farms Report: Archaeological Geophysical Survey Report





Legend:

- Anomaly (Probable Archaeology)
- Anomaly (Unclear Origin)
- Spread (Unclear Origin)
- Spread (Geology/Natural)
- Spread (Magnetic Disturbance)
- Anomaly (Ferrous/Iron Spike)
- Spread (Ferrous/Iron Spike)
- Linear Trend (Possible Archaeology)
- Linear Trend (Unclear Origin)
- Linear Trend (Agricultural, Ploughing)
- Linear Trend (Agricultural, Ridge and Furrow)
- Linear Trend (Drainage)
- Linear Trend (Geology/Natural)

Historic Environment Records (events)

- ▲ Point
- Line
- Region

Historic Environment Records (monuments)

- Monument, Building, Find spot
- Monument
- Monument

NMP Mapping

- NMP Mapping

SX	P07	18/07/2024	Draft	SO	AG	JL
SUI	REV	DATE	DESCRIPTION	DRW	CHK	APR

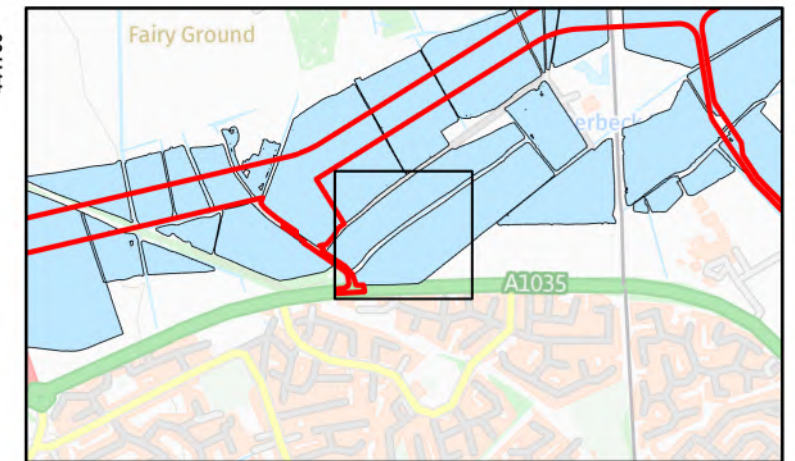
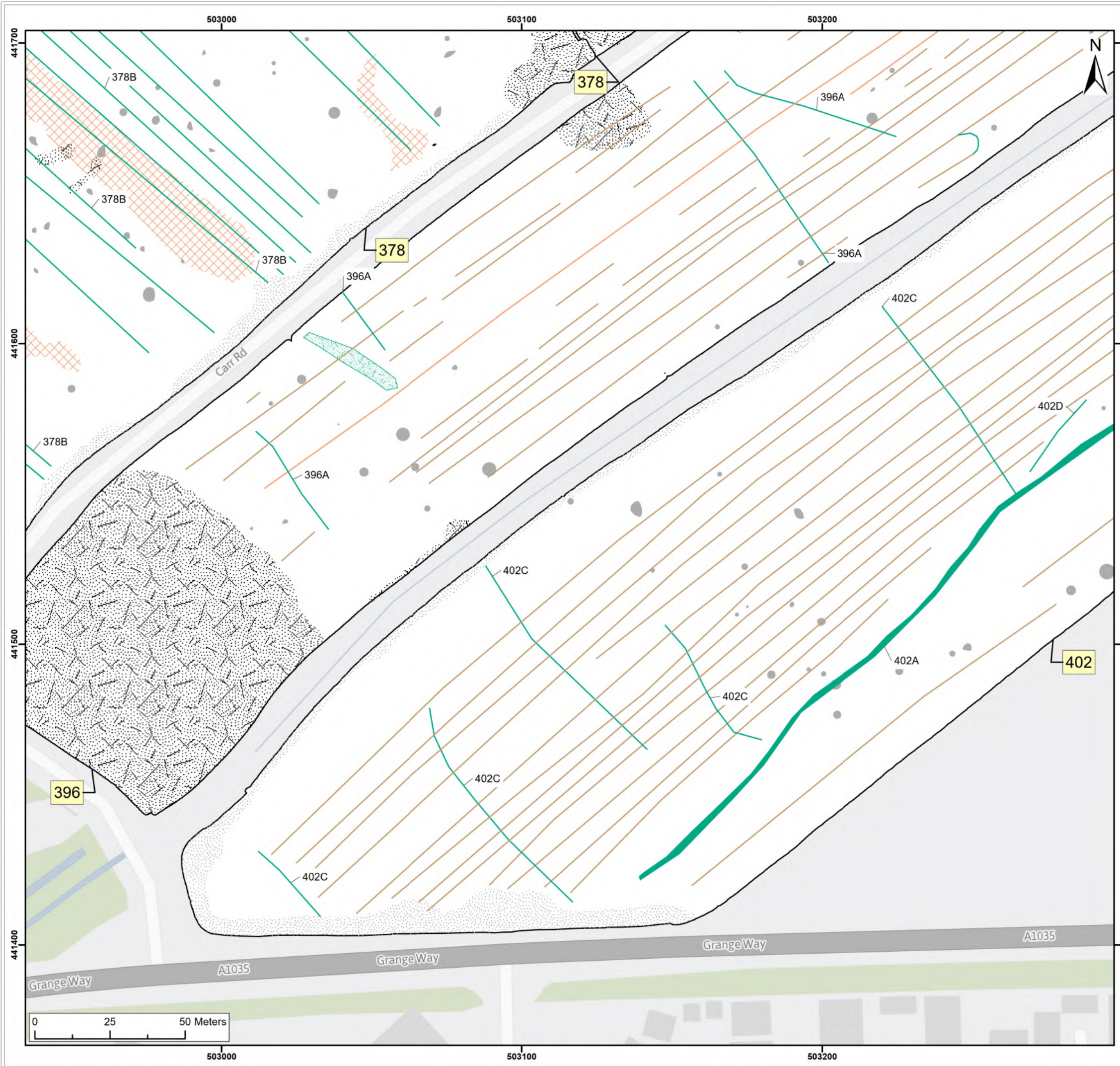
Title: Archive Interpretation:
375, 406, 402, 396

Figure:22-7-650 Drawing No: PB2340-RHD-ZZ-ZZ-DR-Z-0650

Co-ordinate system: British National Grid	Page Size: A3	Scale: 1:1,250
--	------------------	-------------------

Project: Dogger Bank South Offshore Wind Farms	Report: Archaeological Geophysical Survey Report
--	--





- Legend:**
- Anomaly (Unclear Origin)
 - Spread (Unclear Origin)
 - Spread (Geology/Natural)
 - Spread (Magnetic Disturbance)
 - Anomaly (Ferrous/Iron Spike)
 - Spread (Ferrous/Iron Spike)
 - Linear Trend (Unclear Origin)
 - Linear Trend (Agricultural, Ridge and Furrow)
 - Linear Trend (Geology/Natural)
- Historic Environment Records (events)**
- ▲ Point
 - Line
 - Region
- Historic Environment Records (monuments)**
- Monument, Building, Find spot
 - Monument
 - Monument

SX	P07	18/07/2024	Draft		SO	AG	JL
SUI	REV	DATE	DESCRIPTION		DRW	CHK	APR

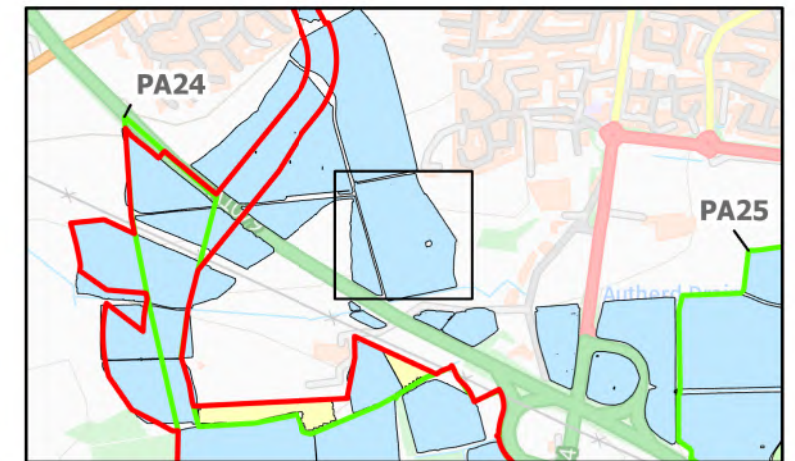
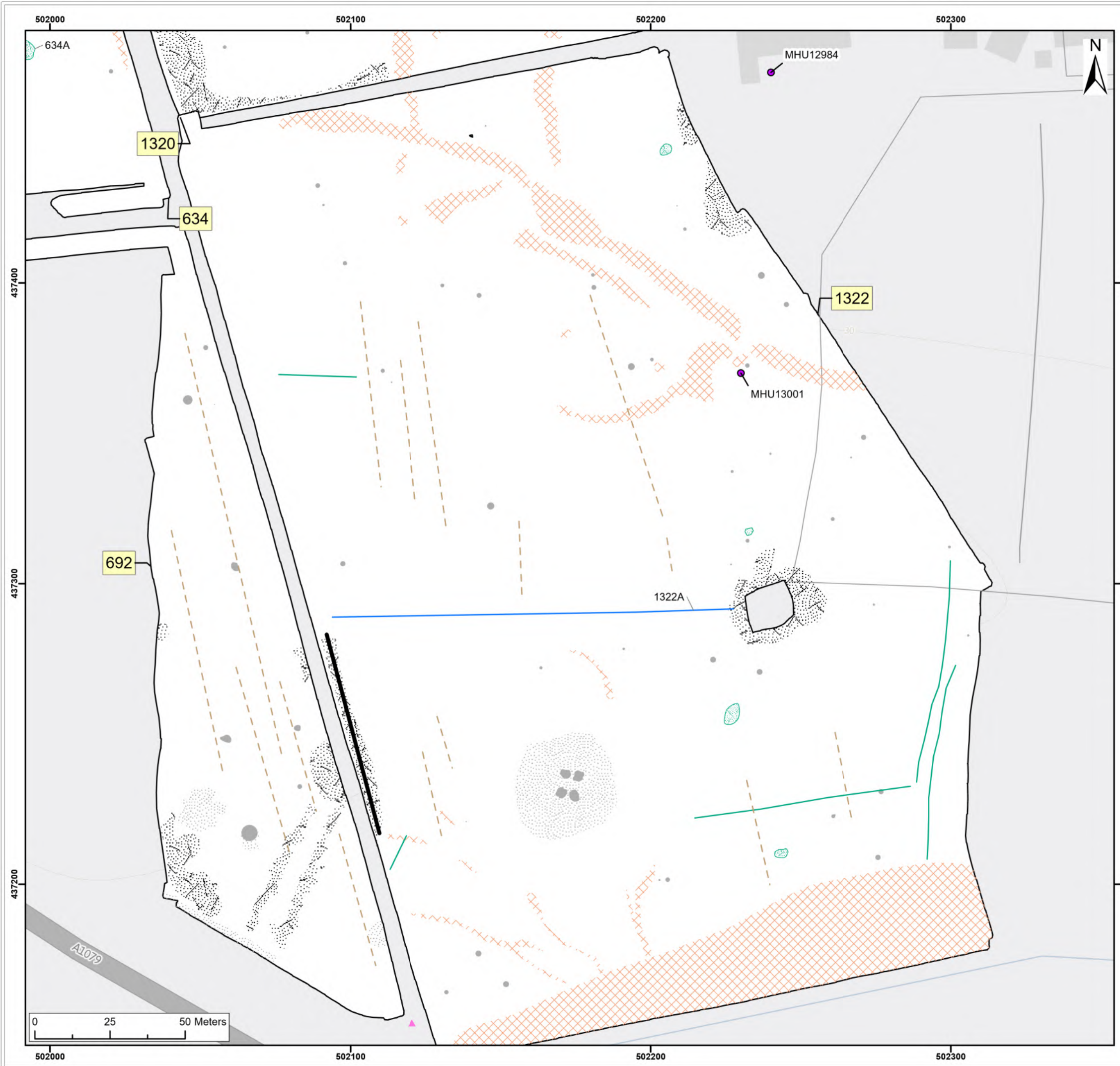
Title: Archive Interpretation: 396, 402

Figure:22-7-652 Drawing No: PB2340-RHD-ZZ-ZZ-DR-Z-0652

Co-ordinate system: British National Grid	Page Size: A3	Scale: 1:1,250
--	------------------	-------------------

Project: Dogger Bank South Offshore Wind Farms	Report: Archaeological Geophysical Survey Report
--	--





Legend:

Spread (Unclear Origin)	Historic Environment Records (events) Point
Spread (Geology/Natural)	Historic Environment Records (events) Line
Spread (Magnetic Disturbance)	Historic Environment Records (events) Region
Anomaly (Ferrous/Iron Spike)	Historic Environment Records (monuments)
Spread (Ferrous/Iron Spike)	Monument, Building, Find spot
Linear Trend (Historic Feature)	Monument
Linear Trend (Unclear Origin)	Monument
Linear Trend (Agricultural, Ploughing)	NMP Mapping
Linear Trend (Service)	NMP Mapping

SX	P07	18/07/2024	Draft	SO	AG	JL
SUI	REV	DATE	DESCRIPTION	DRW	CHK	APR

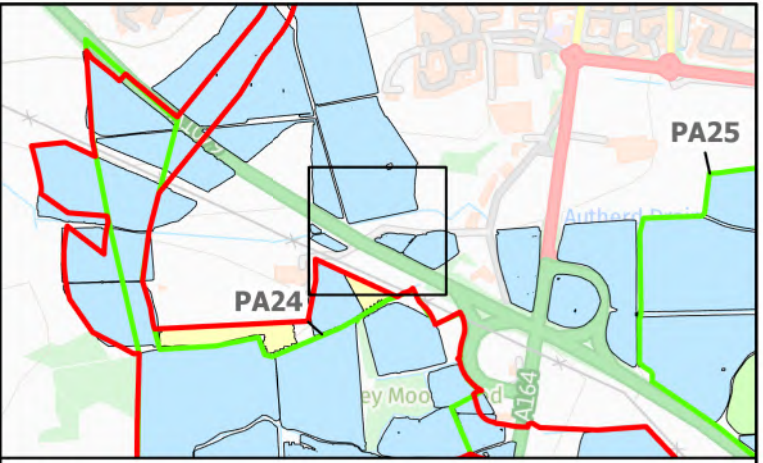
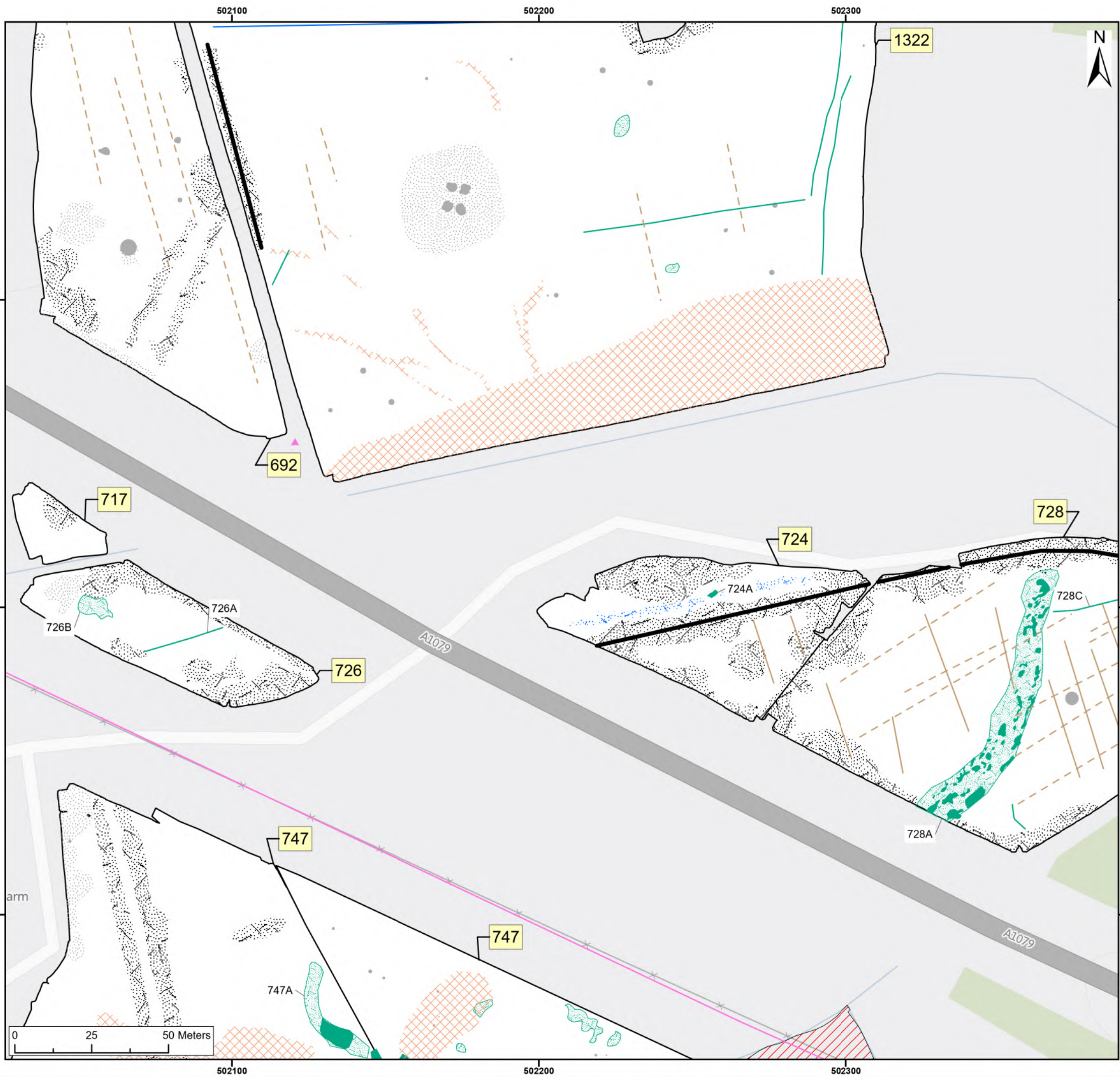
Title: Archive Interpretation: 726, 1322

Figure:22-7-653 Drawing No: PB2340-RHD-ZZ-ZZ-DR-Z-0653

Co-ordinate system: British National Grid	Page Size: A3	Scale: 1:1,250
--	------------------	-------------------

Project: Dogger Bank South Offshore Wind Farms	Report: Archaeological Geophysical Survey Report
--	--





- Legend:**
- Unsuitable
 - Spread (Historic Feature)
 - Anomaly (Unclear Origin)
 - Spread (Unclear Origin)
 - Spread (Geology/Natural)
 - Spread (Magnetic Disturbance)
 - Anomaly (Ferrous/Iron Spike)
 - Spread (Ferrous/Iron Spike)
 - Linear Trend (Historic Feature)
 - Linear Trend (Unclear Origin)
 - Linear Trend (Agricultural, Ploughing)
 - Linear Trend (Agricultural, Ridge and Furrow)
 - Linear Trend (Service)
- Historic Environment Records (events)**
- Point
 - Line
 - Region
- Historic Environment Records (monuments)**
- Monument, Building, Find spot
 - Monument
 - Monument

SX	P07	18/07/2024	Draft	SO	AG	JL
SUI	REV	DATE	DESCRIPTION	DRW	CHK	APR

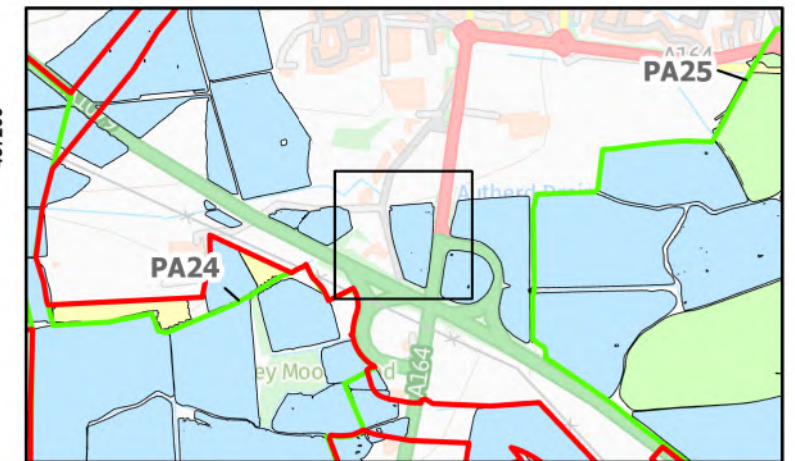
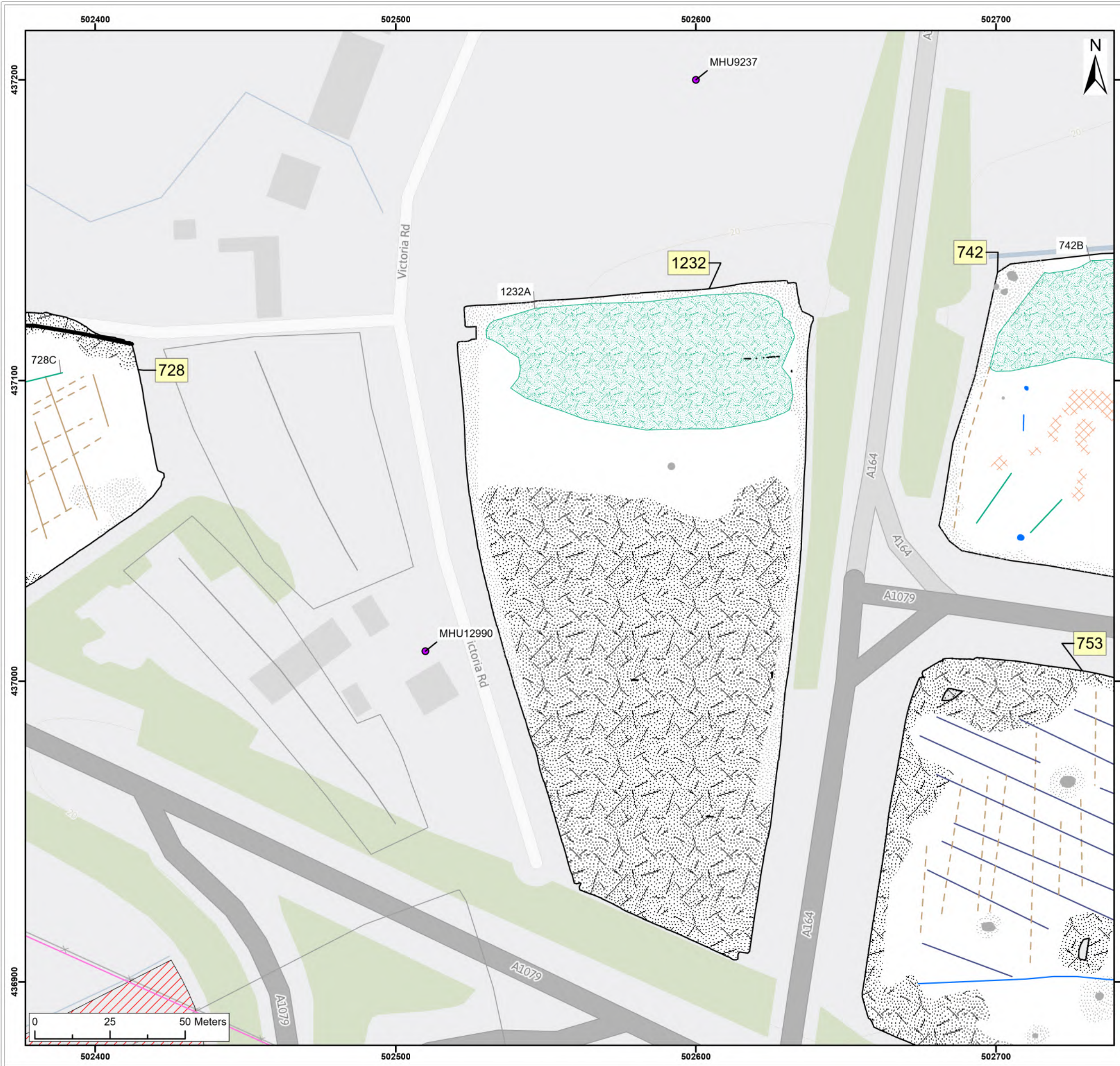
Title: Archive Interpretation:
717, 726, 724, 728

Figure:22-7-654 Drawing No: PB2340-RHD-ZZ-ZZ-DR-Z-0654

Co-ordinate system: British National Grid	Page Size: A3	Scale: 1:1,250
--	------------------	-------------------

Project: Dogger Bank South Offshore Wind Farms	Report: Archaeological Geophysical Survey Report
--	--





- Legend:**
- Unsuitable
 - Anomaly (Historic Feature)
 - Spread (Unclear Origin)
 - Spread (Geology/Natural)
 - Spread (Magnetic Disturbance)
 - Anomaly (Ferrous/Iron Spike)
 - Spread (Ferrous/Iron Spike)
 - Linear Trend (Historic Feature)
 - Linear Trend (Unclear Origin)
 - Linear Trend (Agricultural, Ploughing)
 - Linear Trend (Agricultural, Ridge and Furrow)
 - Linear Trend (Drainage)
 - Linear Trend (Service)
- Historic Environment Records (events)**
- Point
 - Line
 - Region
- Historic Environment Records (monuments)**
- Monument, Building, Find spot
 - Monument
 - Monument
- NMP Mapping**
- NMP Mapping

SX	P07	18/07/2024	Draft		SO	AG	JL
SUI	REV	DATE	DESCRIPTION		DRW	CHK	APR

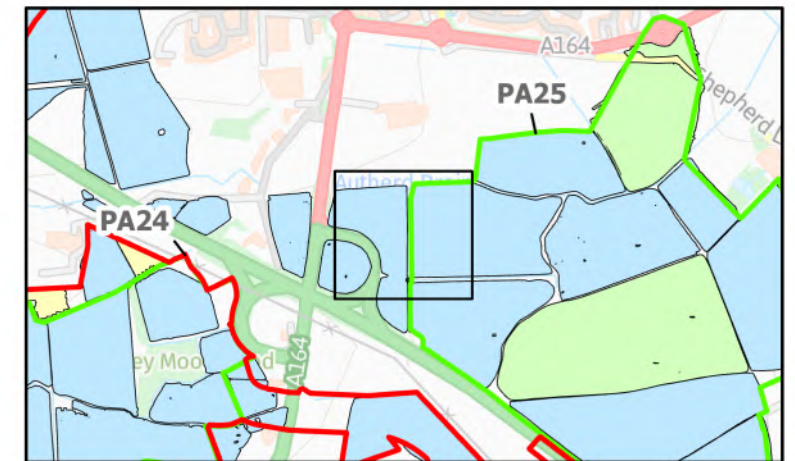
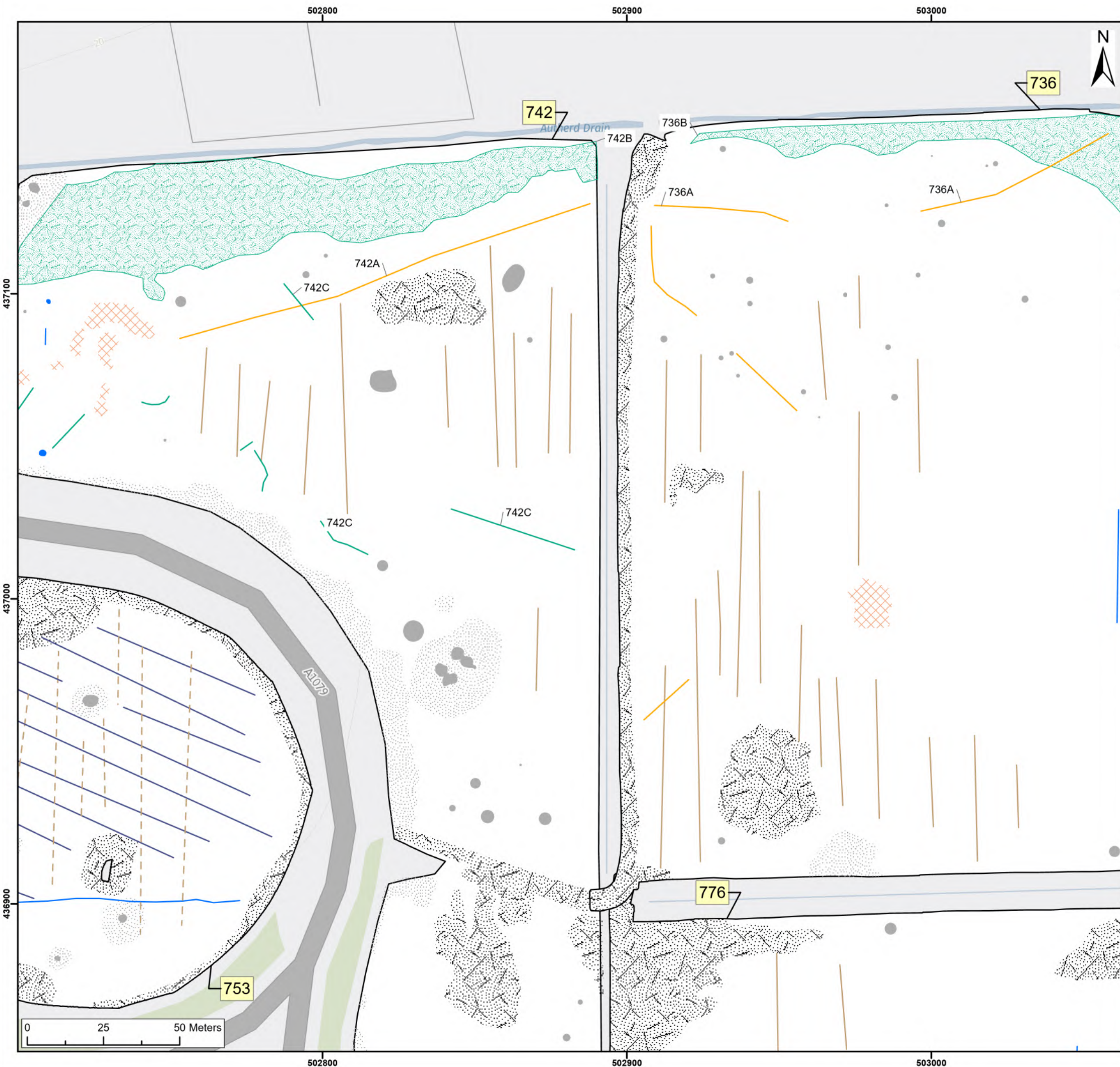
Title: Archive Interpretation:
728, 1232, 742, 753

Figure:22-7-655 Drawing No: PB2340-RHD-ZZ-ZZ-DR-Z-0655

Co-ordinate system: British National Grid Page Size: A3 Scale: 1:1,250

Project: Dogger Bank South Offshore Wind Farms Report: Archaeological Geophysical Survey Report





- Legend:**
- Anomaly (Historic Feature)
 - Spread (Unclear Origin)
 - Spread (Geology/Natural)
 - Spread (Magnetic Disturbance)
 - Anomaly (Ferrous/Iron Spike)
 - Spread (Ferrous/Iron Spike)
 - Linear Trend (Possible Archaeology)
 - Linear Trend (Historic Feature)
 - Linear Trend (Unclear Origin)
 - Linear Trend (Agricultural, Ploughing)
 - Linear Trend (Agricultural, Ridge and Furrow)
 - Linear Trend (Drainage)
- Historic Environment Records (events)**
- ▲ Point
 - Line
 - Region
- Historic Environment Records (monuments)**
- Monument, Building, Find spot
 - Monument
 - Monument
- NMP Mapping**
- NMP Mapping

SX	P07	18/07/2024	Draft	SO	AG	JL
SUI	REV	DATE	DESCRIPTION	DRW	CHK	APR

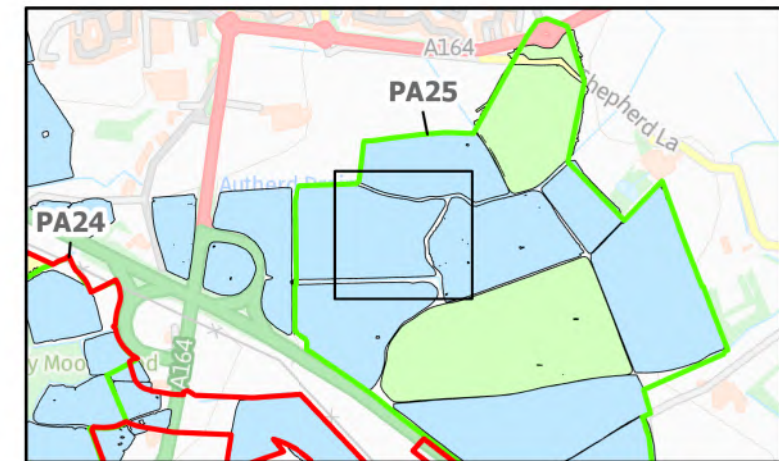
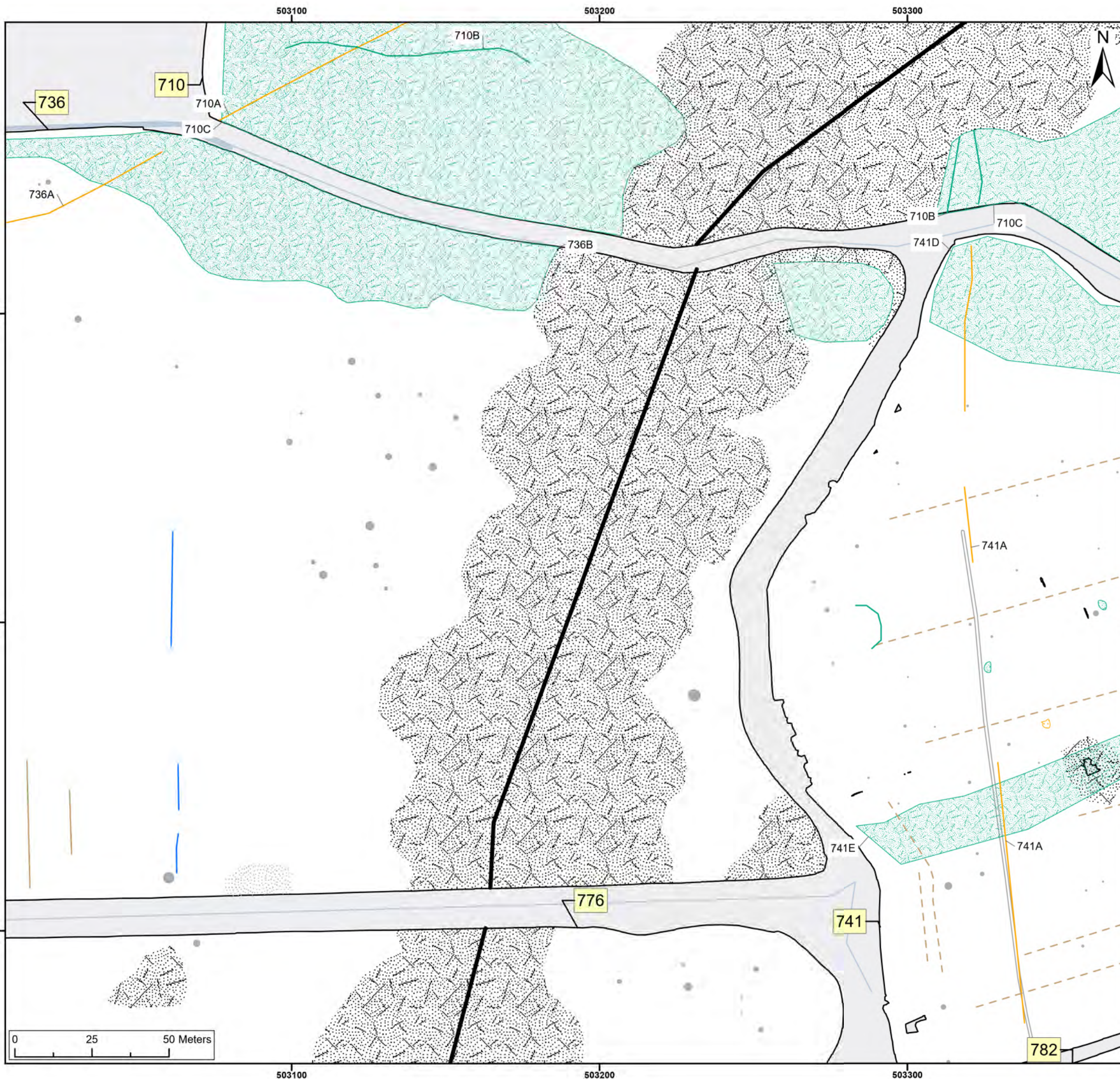
Title: Archive Interpretation:
753, 742, 736, 776

Figure: 22-7-656 Drawing No: PB2340-RHD-ZZ-ZZ-DR-Z-0656

Co-ordinate system: British National Grid Page Size: A3 Scale: 1:1,250

Project: Dogger Bank South Offshore Wind Farms Report: Archaeological Geophysical Survey Report





- Legend:**
- Spread (Possible Archaeology)
 - Spread (Unclear Origin)
 - Spread (Magnetic Disturbance)
 - Anomaly (Ferrous/Iron Spike)
 - Spread (Ferrous/Iron Spike)
 - Linear Trend (Possible Archaeology)
 - Linear Trend (Historic Feature)
 - Linear Trend (Unclear Origin)
 - Linear Trend (Agricultural, Ploughing)
 - Linear Trend (Agricultural, Ridge and Furrow)
 - Linear Trend (Service)
- Historic Environment Records (events)**
- Point
 - Line
 - Region
- Historic Environment Records (monuments)**
- Monument, Building, Find spot
 - Monument
 - Monument
- NMP Mapping**
- NMP Mapping

SX	P07	18/07/2024	Draft	SO	AG	JL
SUI	REV	DATE	DESCRIPTION	DRW	CHK	APR

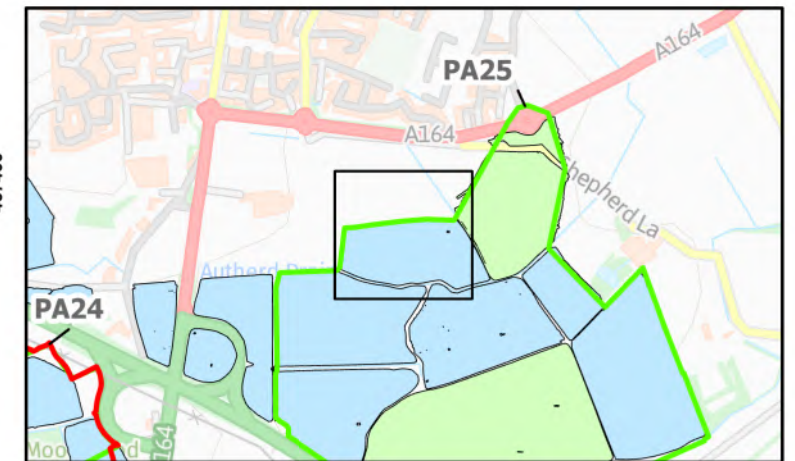
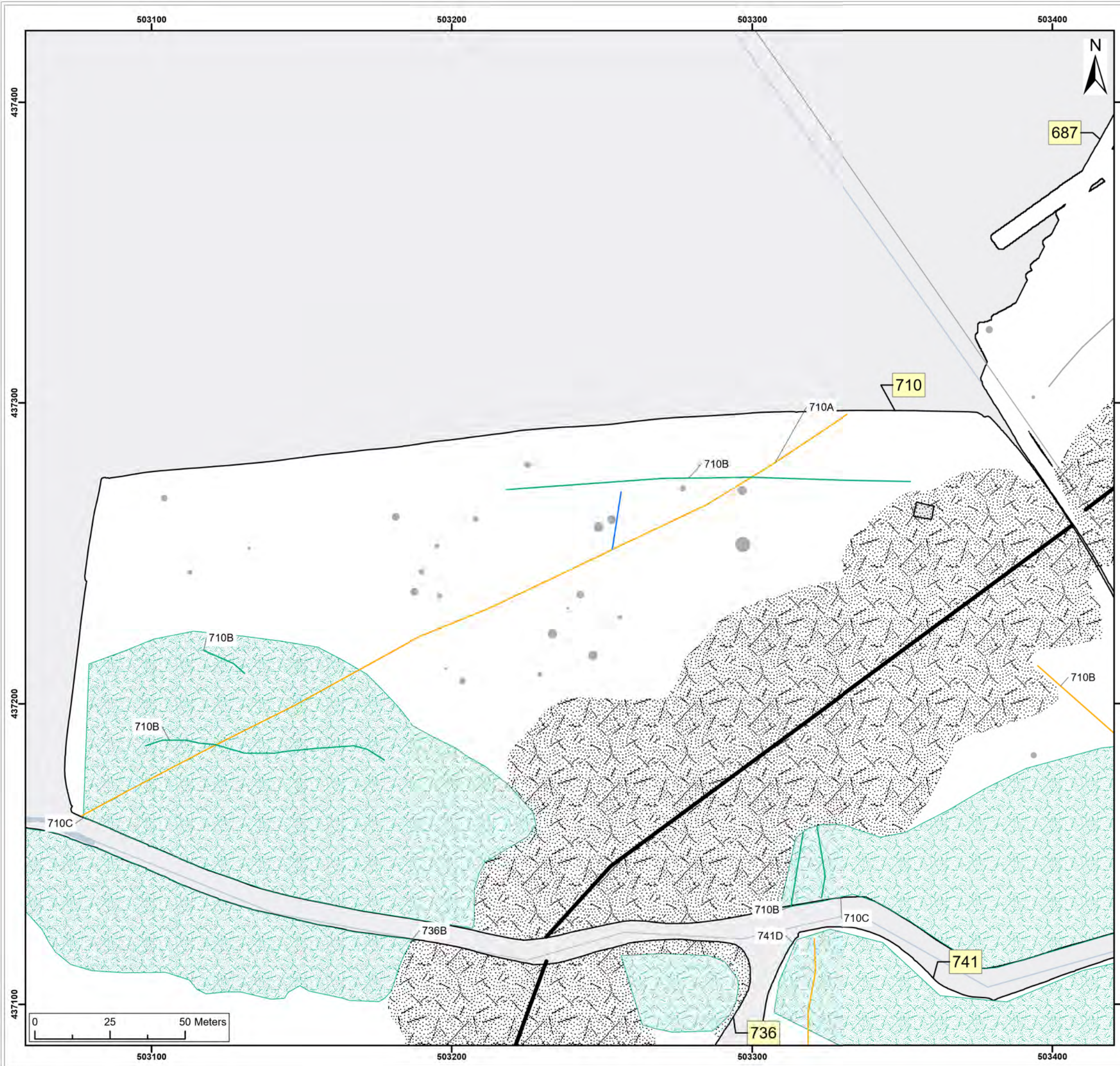
Title: Archive Interpretation:
736, 741, 710

Figure:22-7-657 Drawing No: PB2340-RHD-ZZ-ZZ-DR-Z-0657

Co-ordinate system: British National Grid	Page Size: A3	Scale: 1:1,250
--	------------------	-------------------

Project: Dogger Bank South Offshore Wind Farms	Report: Archaeological Geophysical Survey Report
--	--





Legend:

- Spread (Unclear Origin)
- Spread (Magnetic Disturbance)
- Anomaly (Ferrous/Iron Spike)
- Linear Trend (Possible Archaeology)
- Linear Trend (Historic Feature)
- Linear Trend (Unclear Origin)
- Linear Trend (Service)

Historic Environment Records (events)

- Point
- Line
- Region

Historic Environment Records (monuments)

- Monument, Building, Find spot
- Monument
- Monument

NMP Mapping

- NMP Mapping

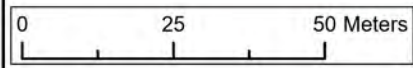
SX	P07	18/07/2024	Draft	SO	AG	JL
SUI	REV	DATE	DESCRIPTION	DRW	CHK	APR

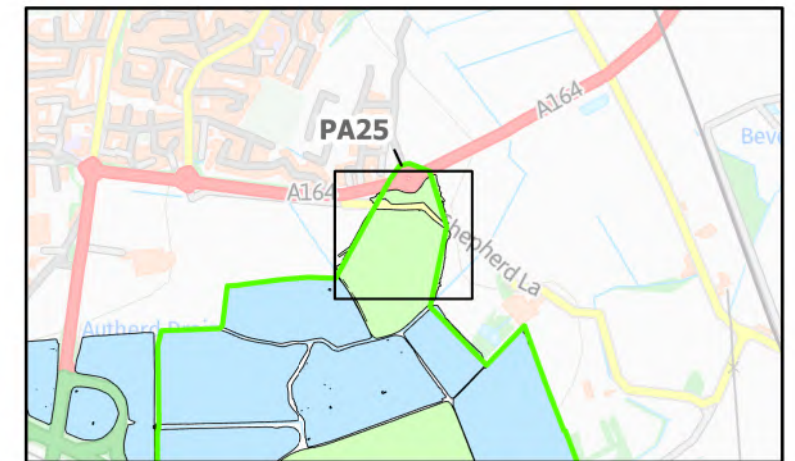
Title: Archive Interpretation: 710

Figure:22-7-658 Drawing No: PB2340-RHD-ZZ-ZZ-DR-Z-0658

Co-ordinate system: British National Grid Page Size: A3 Scale: 1:1,250

Project: Dogger Bank South Offshore Wind Farms Report: Archaeological Geophysical Survey Report





Legend:

- Anomaly (Possible Archaeology)
- Spread (Unclear Origin)
- Spread (Magnetic Disturbance)
- Anomaly (Ferrous/Iron Spike)
- Linear Trend (Unclear Origin)
- Linear Trend (Agricultural, Ploughing)
- Linear Trend (Service)

Historic Environment Records (events)

- Point
- Line
- Region

Historic Environment Records (monuments)

- Monument, Building, Find spot
- Monument
- Monument

NMP Mapping

- NMP Mapping

SX	P07	18/07/2024	Draft	SO	AG	JL
SUI	REV	DATE	DESCRIPTION	DRW	CHK	APR

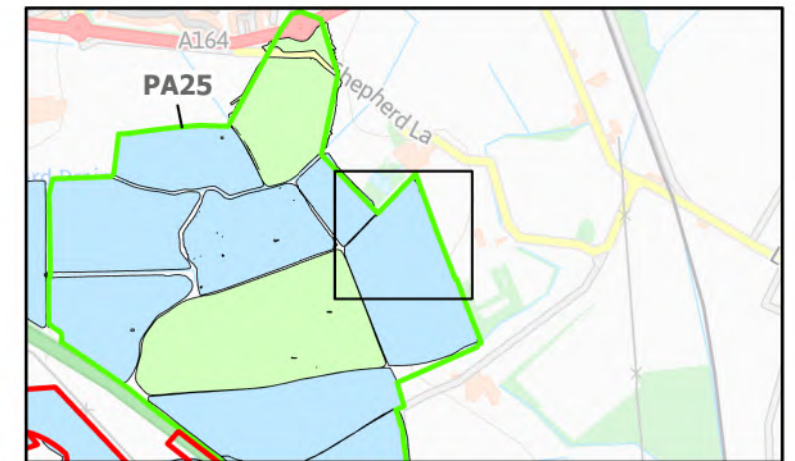
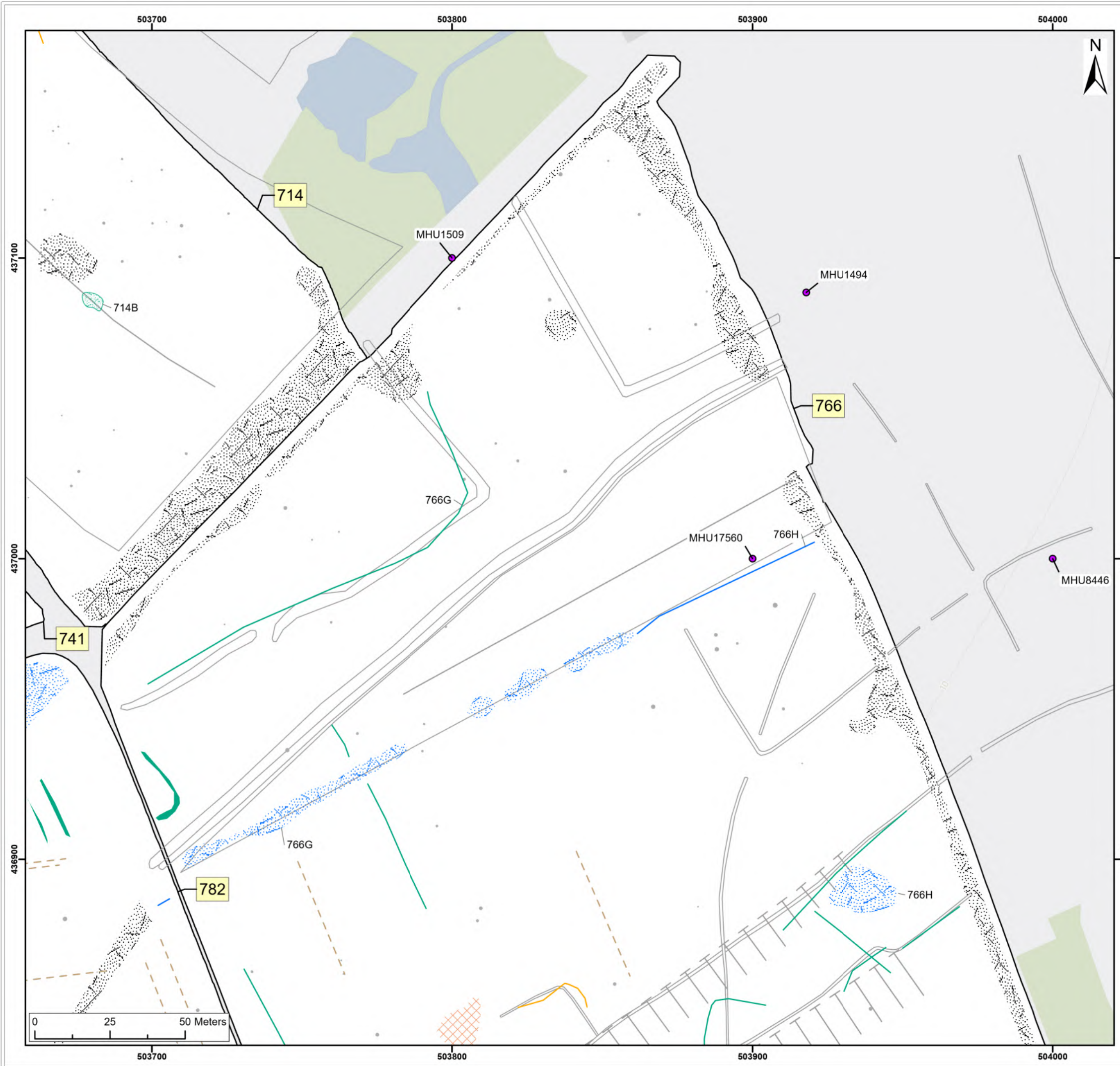
Title: Archive Interpretation: 650, 651

Figure: 22-7-659 Drawing No: PB2340-RHD-ZZ-ZZ-DR-Z-0659

Co-ordinate system: British National Grid	Page Size: A3	Scale: 1:1,250
--	------------------	-------------------

Project: Dogger Bank South Offshore Wind Farms	Report: Archaeological Geophysical Survey Report
--	--





Legend:

- Spread (Historic Feature)
- Anomaly (Unclear Origin)
- Spread (Unclear Origin)
- Spread (Geology/Natural)
- Spread (Magnetic Disturbance)
- Anomaly (Ferrous/Iron Spike)
- Linear Trend (Possible Archaeology)
- Linear Trend (Historic Feature)
- Linear Trend (Unclear Origin)
- Linear Trend (Agricultural, Ploughing)

Historic Environment Records (events)

- Point
- Line
- Region

Historic Environment Records (monuments)

- Monument, Building, Find spot
- Monument
- Monument

NMP Mapping

- NMP Mapping

SX	P07	18/07/2024	Draft	SO	AG	JL
SUI	REV	DATE	DESCRIPTION	DRW	CHK	APR

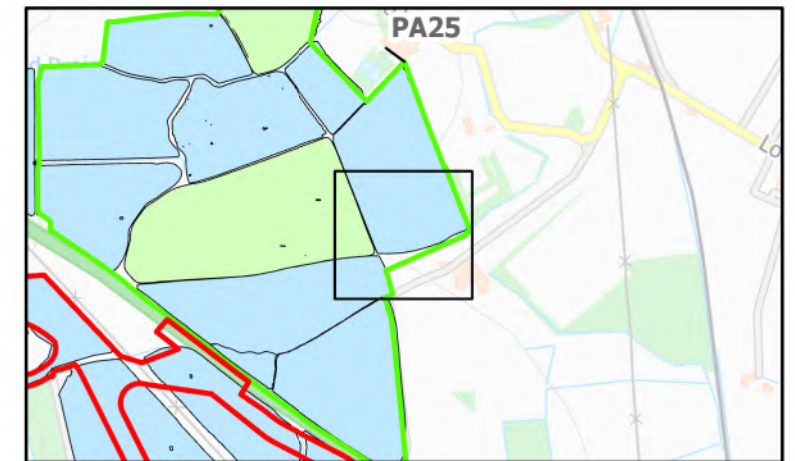
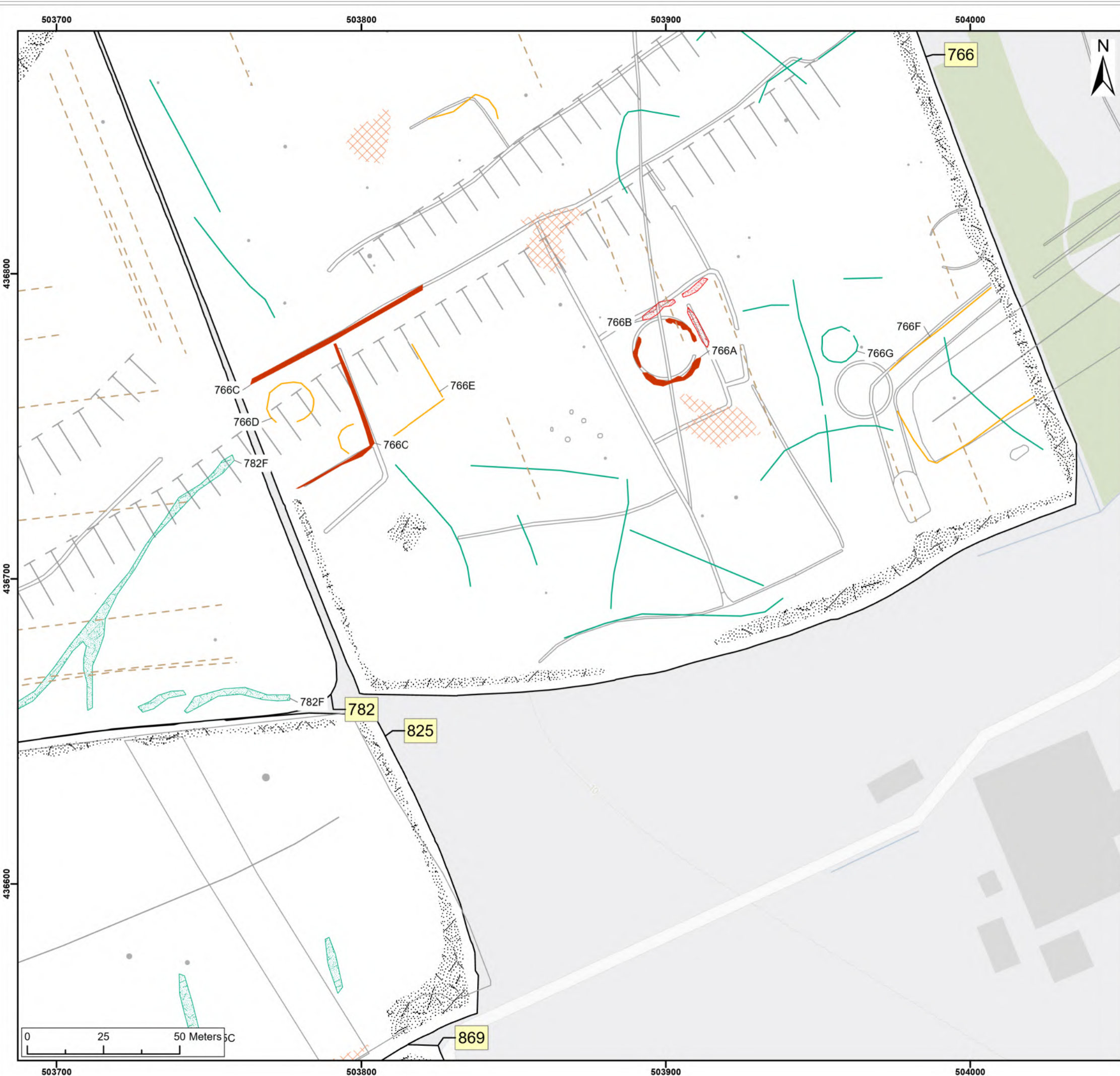
Title: Archive Interpretation: 741, 766

Figure:22-7-661 Drawing No: PB2340-RHD-ZZ-ZZ-DR-Z-0661

Co-ordinate system: British National Grid Page Size: A3 Scale: 1:1,250

Project: Dogger Bank South Offshore Wind Farms Report: Archaeological Geophysical Survey Report





Legend:

Anomaly (Probable Archaeology)	Historic Environment Records (events) Point
Spread (Probable Archaeology)	Historic Environment Records (events) Line
Spread (Unclear Origin)	Historic Environment Records (events) Region
Spread (Geology/Natural)	Historic Environment Records (monuments)
Spread (Magnetic Disturbance)	Monument, Building, Find spot
Anomaly (Ferrous/Iron Spike)	Monument
Linear Trend (Possible Archaeology)	Monument
Linear Trend (Unclear Origin)	NMP Mapping
Linear Trend (Agricultural, Ploughing)	NMP Mapping

SX	P07	18/07/2024	Draft	SO	AG	JL
SUI	REV	DATE	DESCRIPTION	DRW	CHK	APR

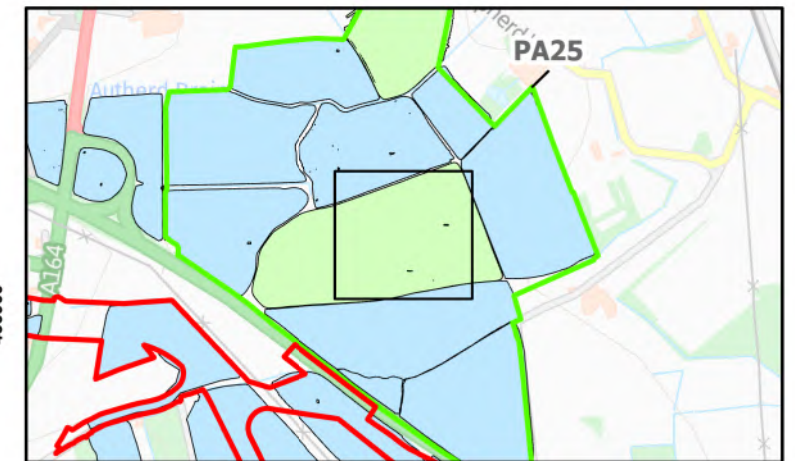
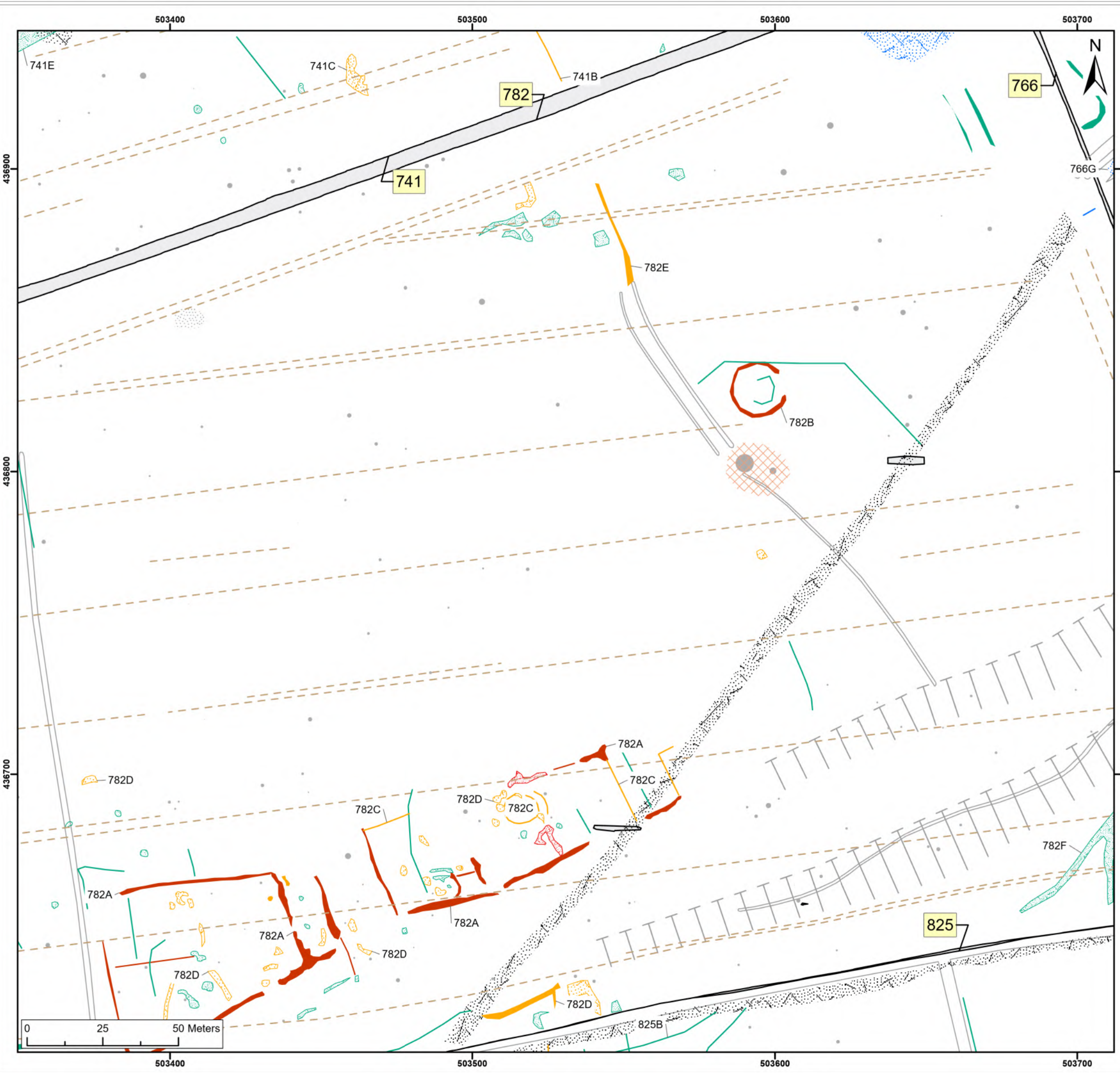
Title:
 Archive Interpretation:
 766, 782, 825

Figure:22-7-662 Drawing No: PB2340-RHD-ZZ-ZZ-DR-Z-0662

Co-ordinate system: British National Grid	Page Size: A3	Scale: 1:1,250
--	------------------	-------------------

Project: Dogger Bank South Offshore Wind Farms	Report: Archaeological Geophysical Survey Report
--	--





Legend:

Anomaly (Probable Archaeology)	Historic Environment Records (events) Point
Spread (Probable Archaeology)	Historic Environment Records (events) Line
Anomaly (Possible Archaeology)	Historic Environment Records (events) Region
Spread (Possible Archaeology)	Historic Environment Records (monuments)
Spread (Historic Feature)	Monument, Building, Find spot
Anomaly (Unclear Origin)	Monument
Spread (Unclear Origin)	Monument
Spread (Geology/Natural)	NMP Mapping
Spread (Magnetic Disturbance)	NMP Mapping
Anomaly (Ferrous/Iron Spike)	
Spread (Ferrous/Iron Spike)	
Linear Trend (Probable Archaeology)	
Linear Trend (Possible Archaeology)	
Linear Trend (Historic Feature)	
Linear Trend (Unclear Origin)	
Linear Trend (Agricultural, Ploughing)	

SX	P07	18/07/2024	Draft	SO	AG	JL
SUI	REV	DATE	DESCRIPTION	DRW	CHK	APR

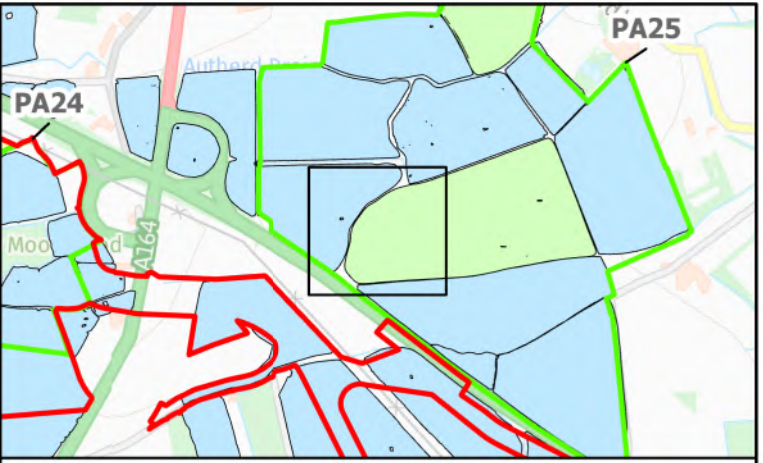
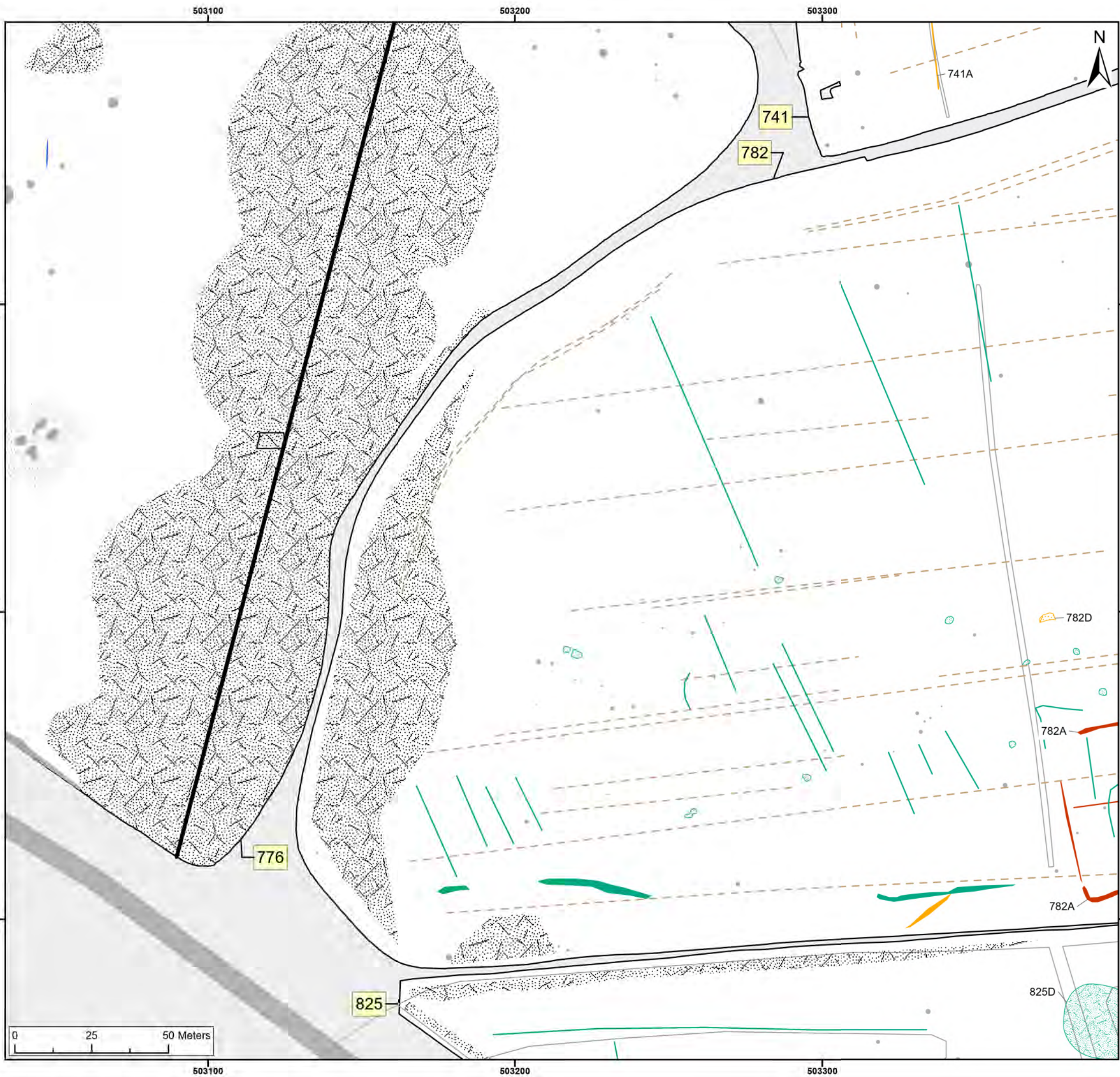
Title: Archive Interpretation: 741, 782

Figure:22-7-663 Drawing No: PB2340-RHD-ZZ-ZZ-DR-Z-0663

Co-ordinate system: British National Grid	Page Size: A3	Scale: 1:1,250
--	------------------	-------------------

Project: Dogger Bank South Offshore Wind Farms	Report: Archaeological Geophysical Survey Report
--	--





Legend:

- Anomaly (Probable Archaeology)
- Anomaly (Possible Archaeology)
- Spread (Possible Archaeology)
- Anomaly (Unclear Origin)
- Spread (Unclear Origin)
- Spread (Magnetic Disturbance)
- Anomaly (Ferrous/Iron Spike)
- Spread (Ferrous/Iron Spike)
- Linear Trend (Probable Archaeology)
- Linear Trend (Possible Archaeology)
- Linear Trend (Historic Feature)
- Linear Trend (Unclear Origin)
- - - Linear Trend (Agricultural, Ploughing)
- Linear Trend (Service)

Historic Environment Records (events)

- ▲ Point
- Line
- Region

Historic Environment Records (monuments)

- Monument, Building, Find spot
- Monument
- Monument

NMP Mapping

- NMP Mapping

SX	P07	18/07/2024	Draft	SO	AG	JL
SUI	REV	DATE	DESCRIPTION	DRW	CHK	APR

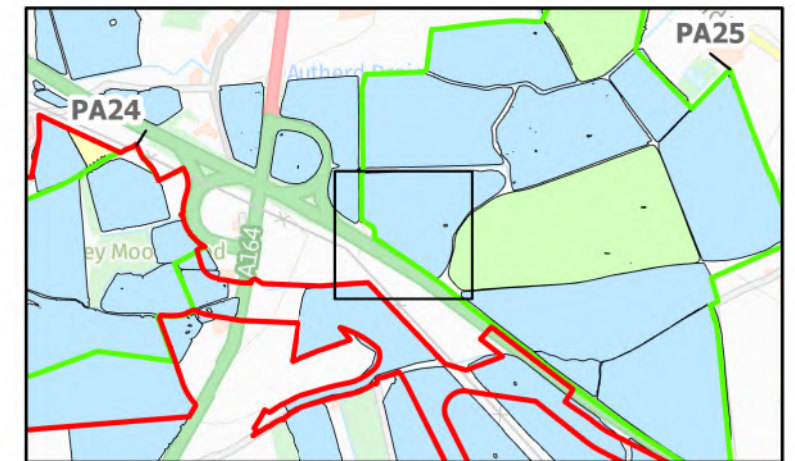
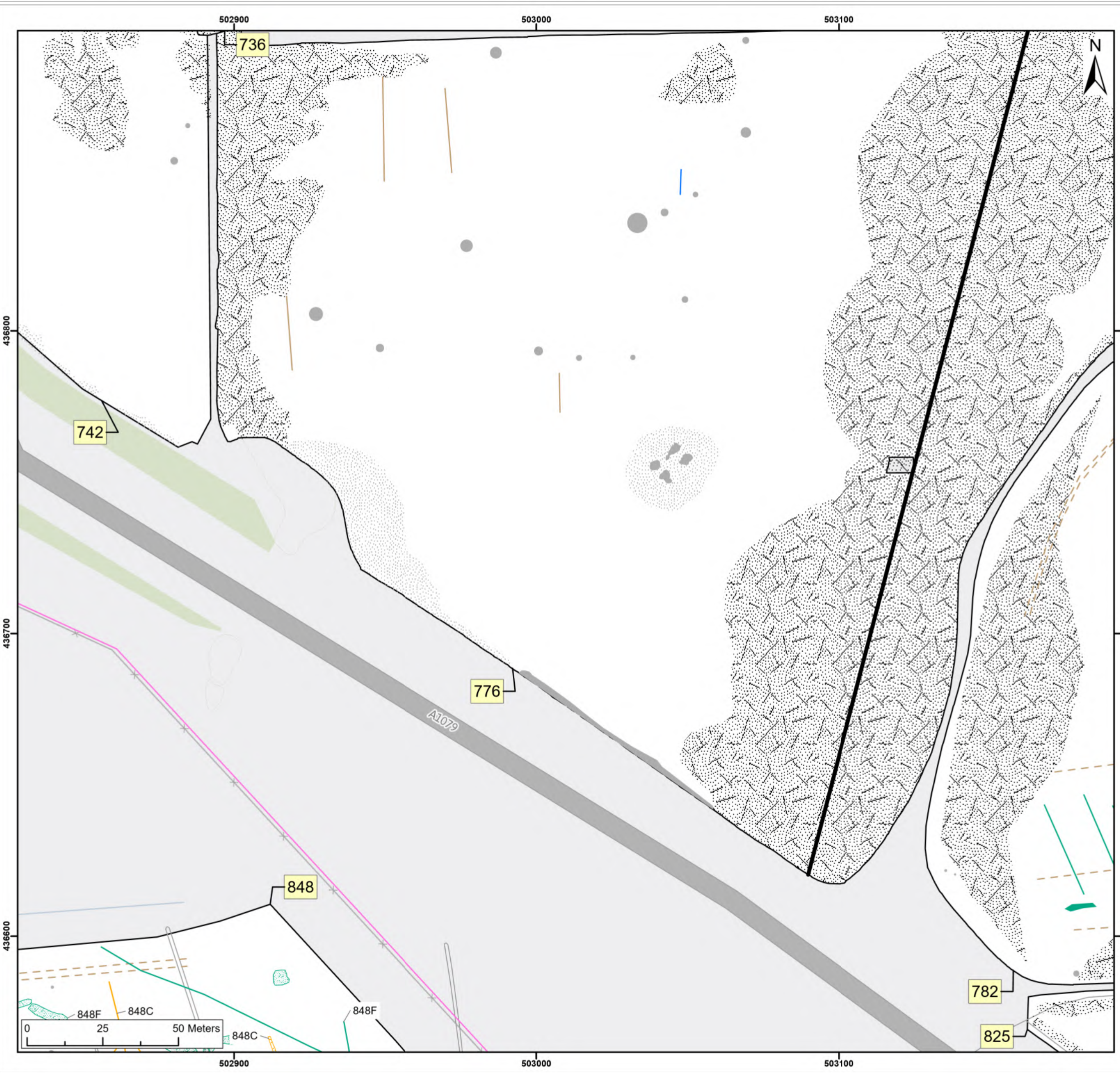
Title: Archive Interpretation: 776, 782

Figure: 22-7-664 Drawing No: PB2340-RHD-ZZ-ZZ-DR-Z-0664

Co-ordinate system: British National Grid	Page Size: A3	Scale: 1:1,250
--	------------------	-------------------

Project: Dogger Bank South Offshore Wind Farms	Report: Archaeological Geophysical Survey Report
--	--





- Legend:**
- Spread (Possible Archaeology)
 - Anomaly (Unclear Origin)
 - Spread (Unclear Origin)
 - Spread (Magnetic Disturbance)
 - Anomaly (Ferrous/Iron Spike)
 - Spread (Ferrous/Iron Spike)
 - Linear Trend (Possible Archaeology)
 - Linear Trend (Historic Feature)
 - Linear Trend (Unclear Origin)
 - Linear Trend (Agricultural, Ploughing)
 - Linear Trend (Agricultural, Ridge and Furrow)
 - Linear Trend (Service)
- Historic Environment Records (events)**
- Point
 - Line
 - Region
- Historic Environment Records (monuments)**
- Monument, Building, Find spot
 - Monument
 - Monument
- NMP Mapping**
- NMP Mapping

SX	P07	18/07/2024	Draft	SO	AG	JL
SUI	REV	DATE	DESCRIPTION	DRW	CHK	APR

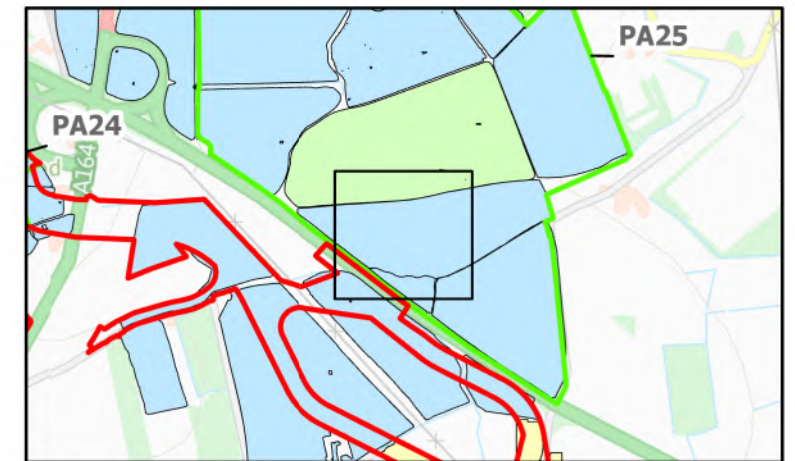
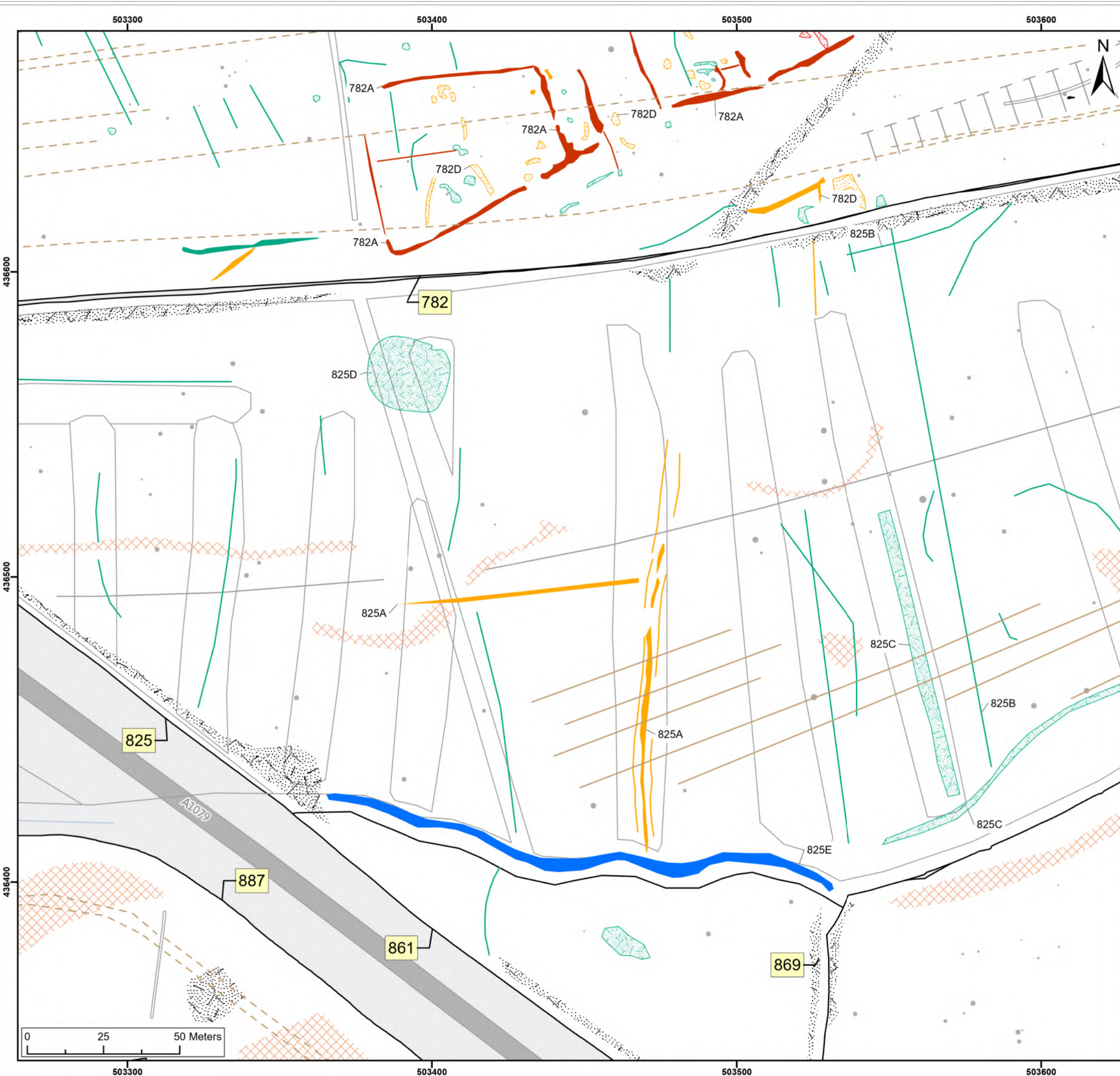
Title: Archive Interpretation: 742, 776

Figure:22-7-665 Drawing No: PB2340-RHD-ZZ-ZZ-DR-Z-0665

Co-ordinate system: British National Grid Page Size: A3 Scale: 1:1,250

Project: Dogger Bank South Offshore Wind Farms Report: Archaeological Geophysical Survey Report





Legend:

Anomaly (Probable Archaeology)	Historic Environment Records (events) Point
Spread (Probable Archaeology)	Historic Environment Records (events) Line
Anomaly (Possible Archaeology)	Historic Environment Records (events) Region
Spread (Possible Archaeology)	Historic Environment Records (monuments)
Anomaly (Historic Feature)	Monument, Building, Find spot
Anomaly (Unclear Origin)	Monument
Spread (Unclear Origin)	Monument
Spread (Geology/Natural)	NMP Mapping
Spread (Magnetic Disturbance)	NMP Mapping
Anomaly (Ferrous/Iron Spike)	
Linear Trend (Probable Archaeology)	
Linear Trend (Possible Archaeology)	
Linear Trend (Unclear Origin)	
Linear Trend (Agricultural, Ploughing)	
Linear Trend (Agricultural, Ridge and Furrow)	


SX	P07	18/07/2024	Draft	SO	AG	JL
SUI	REV	DATE	DESCRIPTION	DRW	CHK	APR

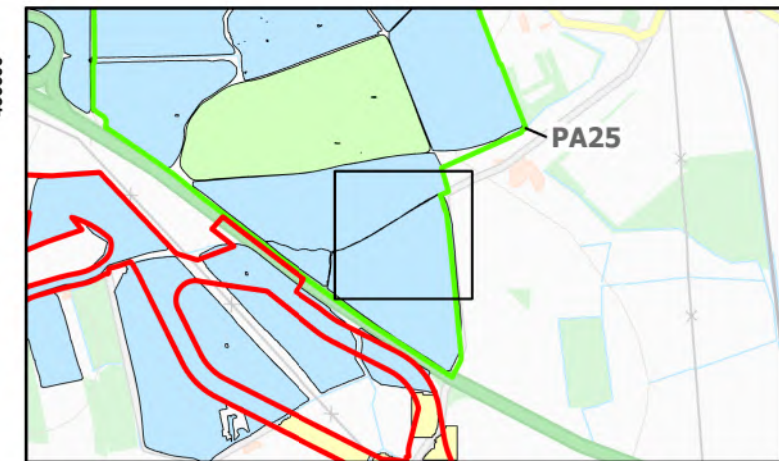
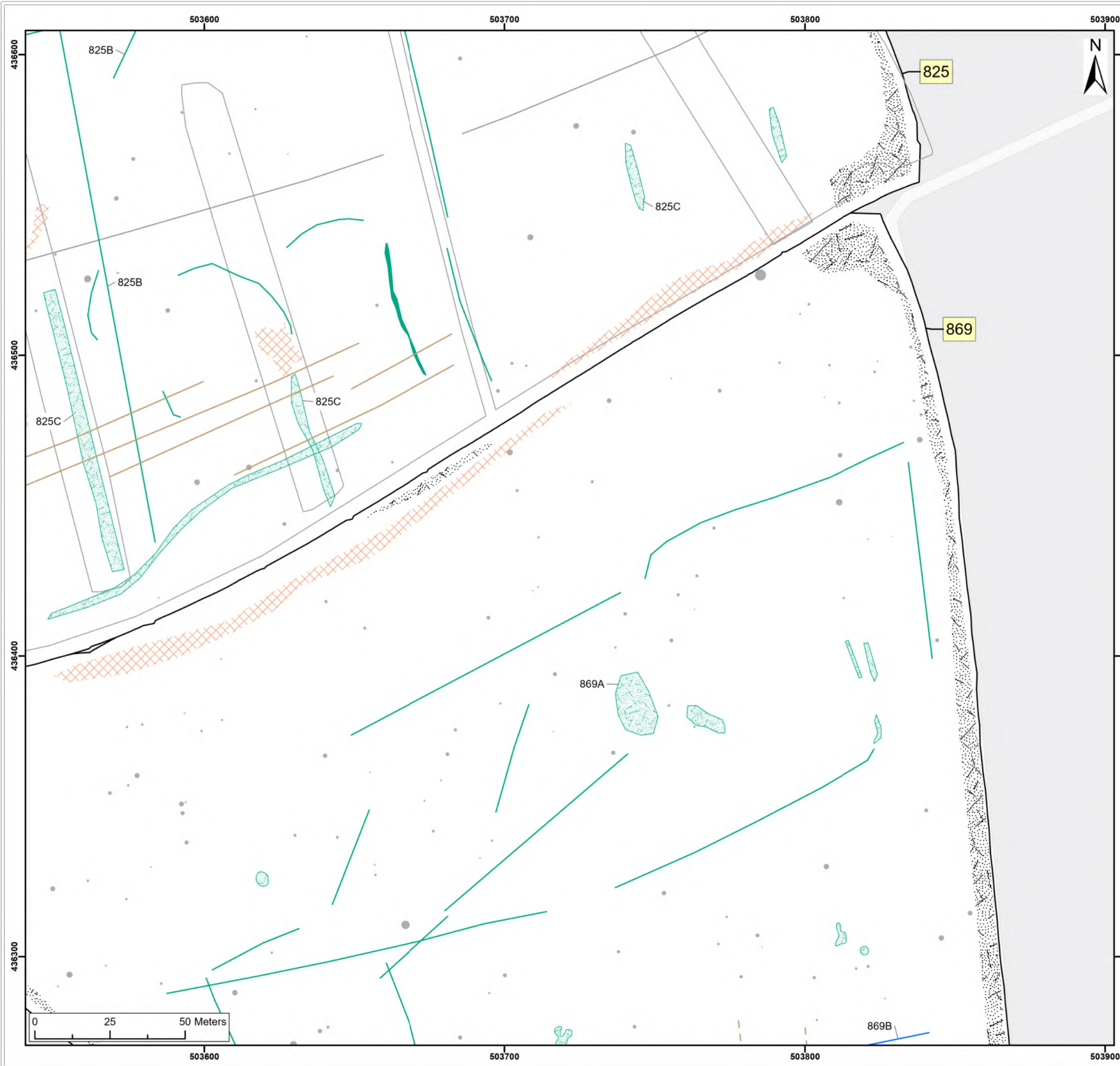
Title: Archive Interpretation: 782, 861

Figure: 22-7-666 Drawing No: PB2340-RHD-ZZ-ZZ-DR-Z-0666

Co-ordinate system: British National Grid	Page Size: A3	Scale: 1:1,250
--	------------------	-------------------

Project: Dogger Bank South Offshore Wind Farms	Report: Archaeological Geophysical Survey Report
--	--





- Legend:**
- Anomaly (Unclear Origin)
 - Spread (Unclear Origin)
 - ▨ Spread (Geology/Natural)
 - ▨ Spread (Magnetic Disturbance)
 - Anomaly (Ferrous/Iron Spike)
 - Linear Trend (Historic Feature)
 - Linear Trend (Unclear Origin)
 - - - Linear Trend (Agricultural, Ploughing)
 - - - Linear Trend (Agricultural, Ridge and Furrow)
- Historic Environment Records (events)**
- ▲ Point
 - Line
 - Region
- Historic Environment Records (monuments)**
- Monument, Building, Find spot
 - Monument
 - Monument
- NMP Mapping**
- NMP Mapping

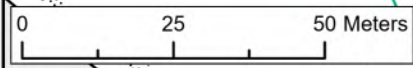
SX	P07	18/07/2024	Draft	SO	AG	JL
SUI	REV	DATE	DESCRIPTION	DRW	CHK	APR

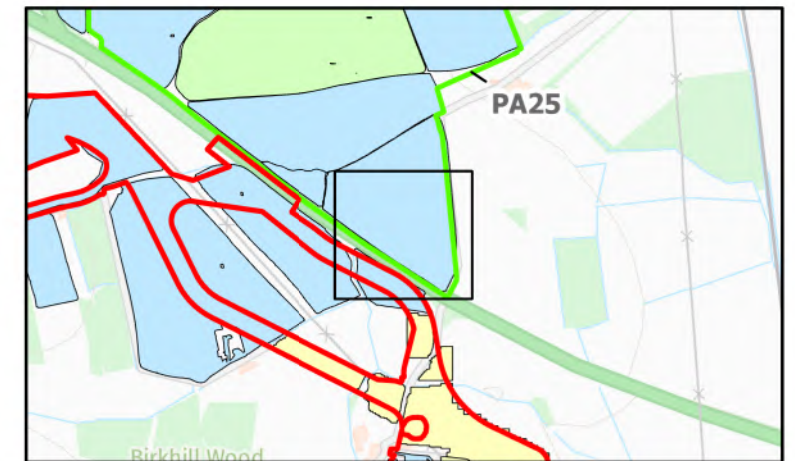
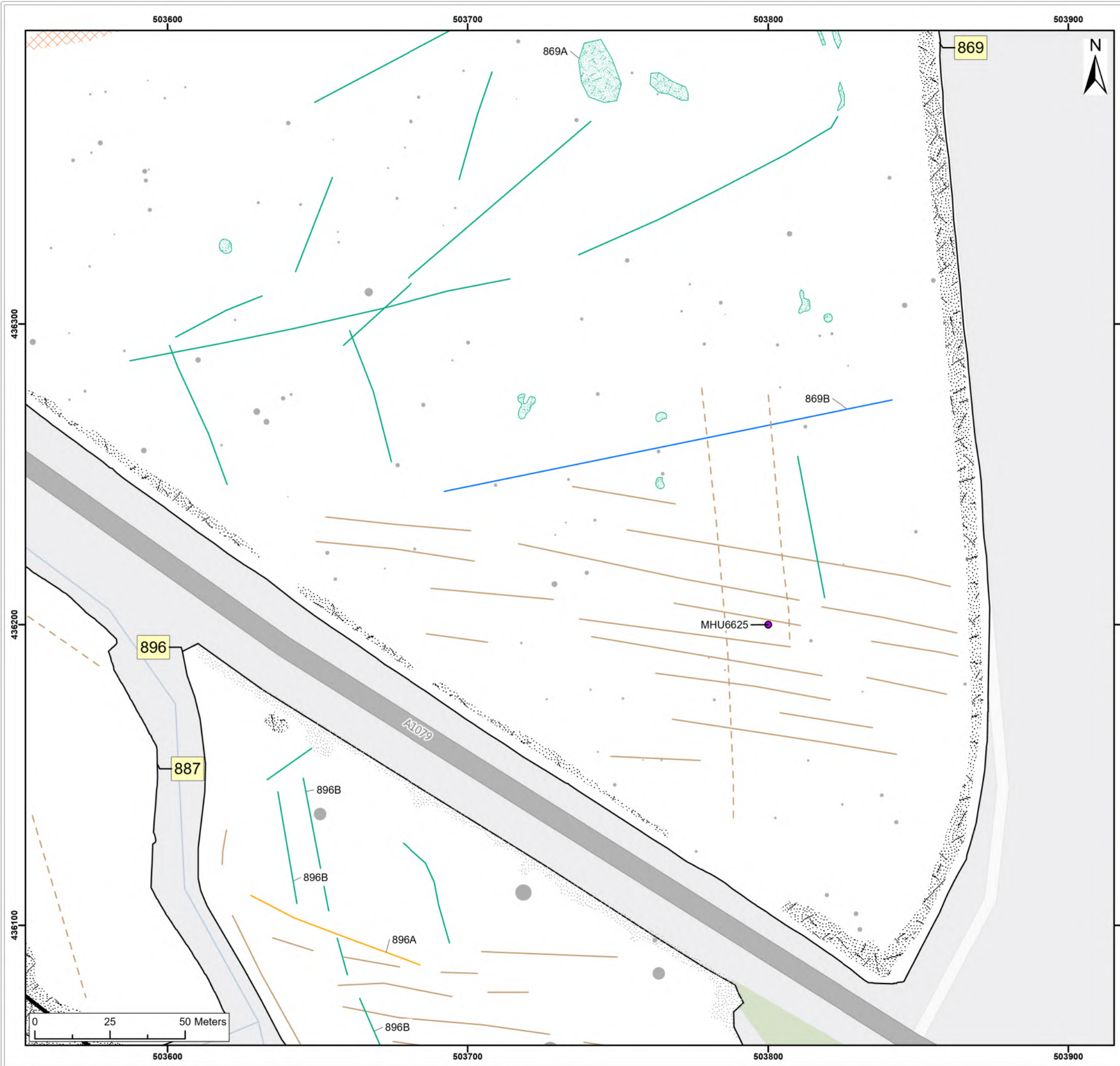
Title: Archive Interpretation: 825, 869

Figure:22-7-667 Drawing No: PB2340-RHD-ZZ-ZZ-DR-Z-0667

Co-ordinate system: British National Grid	Page Size: A3	Scale: 1:1,250
--	------------------	-------------------

Project: Dogger Bank South Offshore Wind Farms	Report: Archaeological Geophysical Survey Report
--	--





- Legend:**
- Spread (Unclear Origin)
 - Spread (Geology/Natural)
 - Spread (Magnetic Disturbance)
 - Anomaly (Ferrous/Iron Spike)
 - Spread (Ferrous/Iron Spike)
 - Linear Trend (Possible Archaeology)
 - Linear Trend (Historic Feature)
 - Linear Trend (Unclear Origin)
 - Linear Trend (Agricultural, Ploughing)
 - Linear Trend (Agricultural, Ridge and Furrow)
 - Linear Trend (Service)
- Historic Environment Records (events)**
- Point
 - Line
 - Region
- Historic Environment Records (monuments)**
- Monument, Building, Find spot
 - Monument
 - Monument

SX	P07	18/07/2024	Draft	SO	AG	JL
SUI	REV	DATE	DESCRIPTION	DRW	CHK	APR

Title: Archive Interpretation: 869

Figure:22-7-668 Drawing No: PB2340-RHD-ZZ-ZZ-DR-Z-0668

Co-ordinate system: British National Grid	Page Size: A3	Scale: 1:1,250
--	------------------	-------------------

Project: Dogger Bank South Offshore Wind Farms	Report: Archaeological Geophysical Survey Report
--	--



**RWE Renewables UK Dogger
Bank South (West) Limited**

**RWE Renewables UK Dogger
Bank South (East) Limited**

**Windmill Hill Business Park
Whitehill Way
Swindon
Wiltshire, SN5 6PB**

